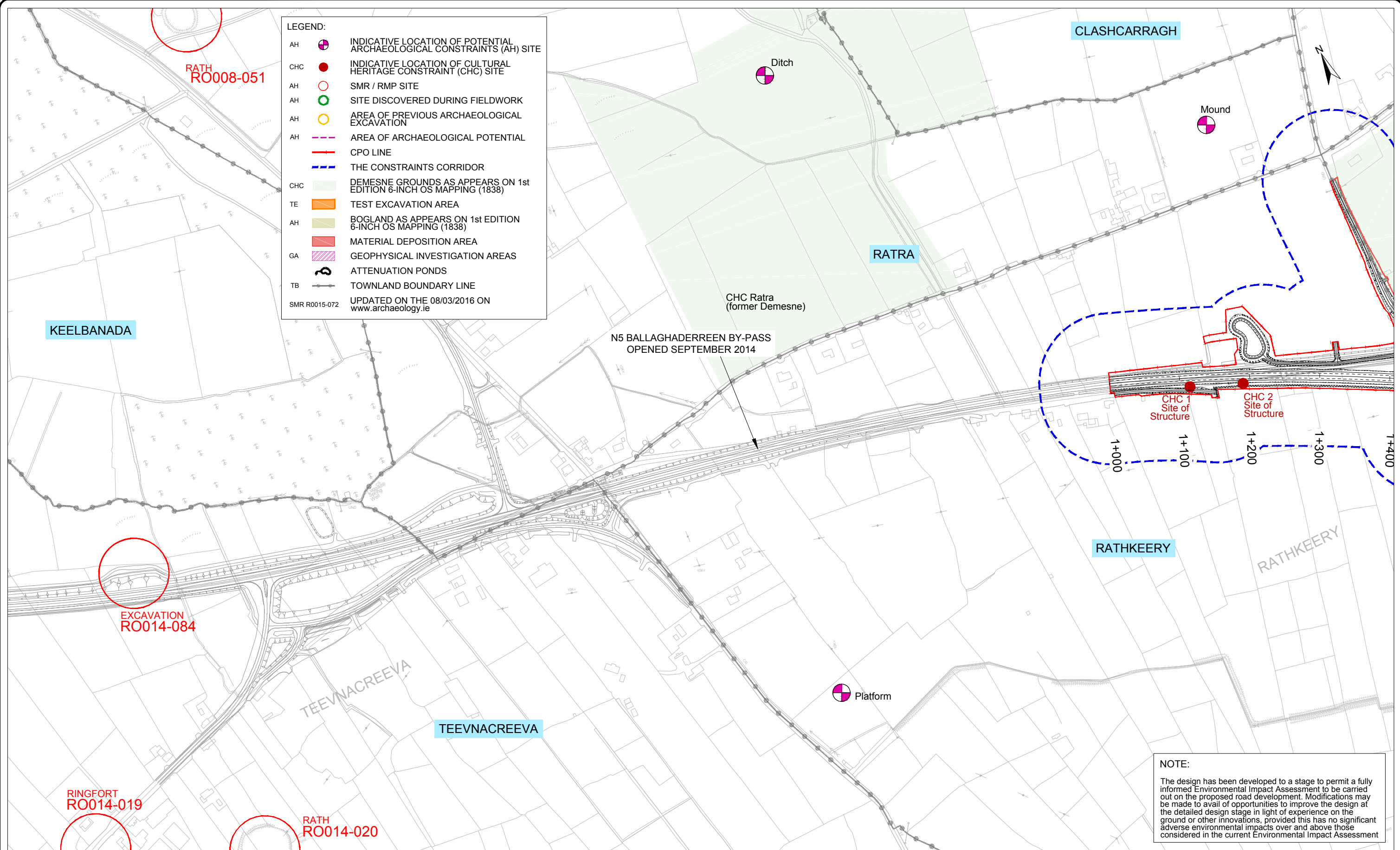


LEGEND:

- AH INDICATIVE LOCATION OF POTENTIAL ARCHAEOLOGICAL CONSTRAINTS (AH) SITE
- CHC INDICATIVE LOCATION OF CULTURAL HERITAGE CONSTRAINT (CHC) SITE
- AH SMR / RMP SITE
- AH SITE DISCOVERED DURING FIELDWORK
- AH AREA OF PREVIOUS ARCHAEOLOGICAL EXCAVATION
- AH AREA OF ARCHAEOLOGICAL POTENTIAL
- CPO LINE
- THE CONSTRAINTS CORRIDOR
- CHC DEMESNE GROUNDS AS APPEARS ON 1st EDITION 6-INCH OS MAPPING (1838)
- TE TEST EXCAVATION AREA
- AH BOGLAND AS APPEARS ON 1st EDITION 6-INCH OS MAPPING (1838)
- MATERIAL DEPOSITION AREA
- GA GEOPHYSICAL INVESTIGATION AREAS
- ATTENUATION PONDS
- TB TOWNLAND BOUNDARY LINE

SMR R0015-072
 UPDATED ON THE 08/03/2016 ON
www.archaeology.ie



NOTE:

The design has been developed to a stage to permit a fully informed Environmental Impact Assessment to be carried out on the proposed road development. Modifications may be made to avail of opportunities to improve the design at the detailed design stage in light of experience on the ground or other innovations, provided this has no significant adverse environmental impacts over and above those considered in the current Environmental Impact Assessment

Ordnance Survey Ireland Licence No 2014/18/CCMA Roscommon County Council
 © Ordnance Survey Ireland and Government of Ireland.



Roughan & O'Donovan-AECOM Alliance

ROD AECOM

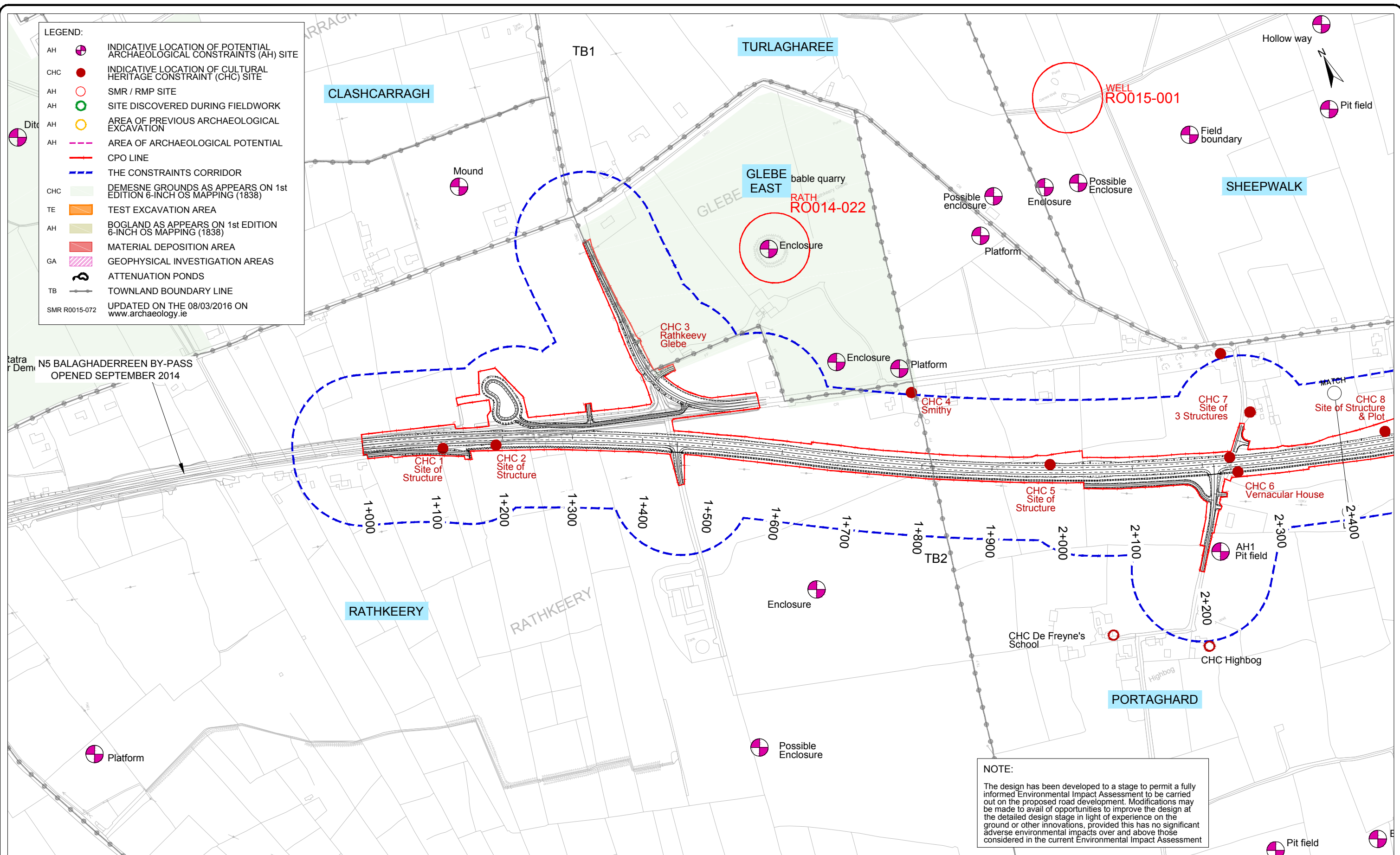
Arena House, Arena Road,
 Sandyford, Dublin 18.
 Tel : +353 (1) 2940800
 Fax : +353 (1) 2940820
 e-mail : info@rod.ie
 Website : www.rod.ie
www.aecom.com

Project
N5 BALLAGHADERREEN TO SCRAMOGE ROAD PROJECT

ENVIRONMENTAL IMPACT ASSESSMENT REPORT

Title		Archaeology & Cultural Heritage Sites Ballaghaderreen By-Pass Tie-In Sheet 1 of 1	
Designed: PM	File:	Status:	E.I.A.R.
Drawn: LA	Job No: 14.155		
Checked: BC	Scale: 1:5,000 (@ A3)	Drawing No:	Fig 14.1
Approved: JET	Date: December 2017		

DO NOT SCALE USE FIGURED DIMENSIONS ONLY



- LEGEND:**
- AH INDICATIVE LOCATION OF POTENTIAL ARCHAEOLOGICAL CONSTRAINTS (AH) SITE
 - CHC INDICATIVE LOCATION OF CULTURAL HERITAGE CONSTRAINT (CHC) SITE
 - AH SMR / RMP SITE
 - AH SITE DISCOVERED DURING FIELDWORK
 - AH AREA OF PREVIOUS ARCHAEOLOGICAL EXCAVATION
 - AH AREA OF ARCHAEOLOGICAL POTENTIAL
 - CPO LINE
 - THE CONSTRAINTS CORRIDOR
 - CHC DEMESNE GROUNDS AS APPEARS ON 1st EDITION 6-INCH OS MAPPING (1838)
 - TE TEST EXCAVATION AREA
 - AH BOGLAND AS APPEARS ON 1st EDITION 6-INCH OS MAPPING (1838)
 - GA MATERIAL DEPOSITION AREA
 - GA GEOPHYSICAL INVESTIGATION AREAS
 - TB ATTENUATION PONDS
 - TB TOWNLAND BOUNDARY LINE
- SMR R0015-072
 UPDATED ON THE 08/03/2016 ON
 www.archaeology.ie

NOTE:

The design has been developed to a stage to permit a fully informed Environmental Impact Assessment to be carried out on the proposed road development. Modifications may be made to avail of opportunities to improve the design at the detailed design stage in light of experience on the ground or other innovations, provided this has no significant adverse environmental impacts over and above those considered in the current Environmental Impact Assessment

Ordnance Survey Ireland Licence No 2014/18/CCMA Roscommon County Council
 © Ordnance Survey Ireland and Government of Ireland.



Roughan & O'Donovan-AECOM Alliance

ROD AECOM

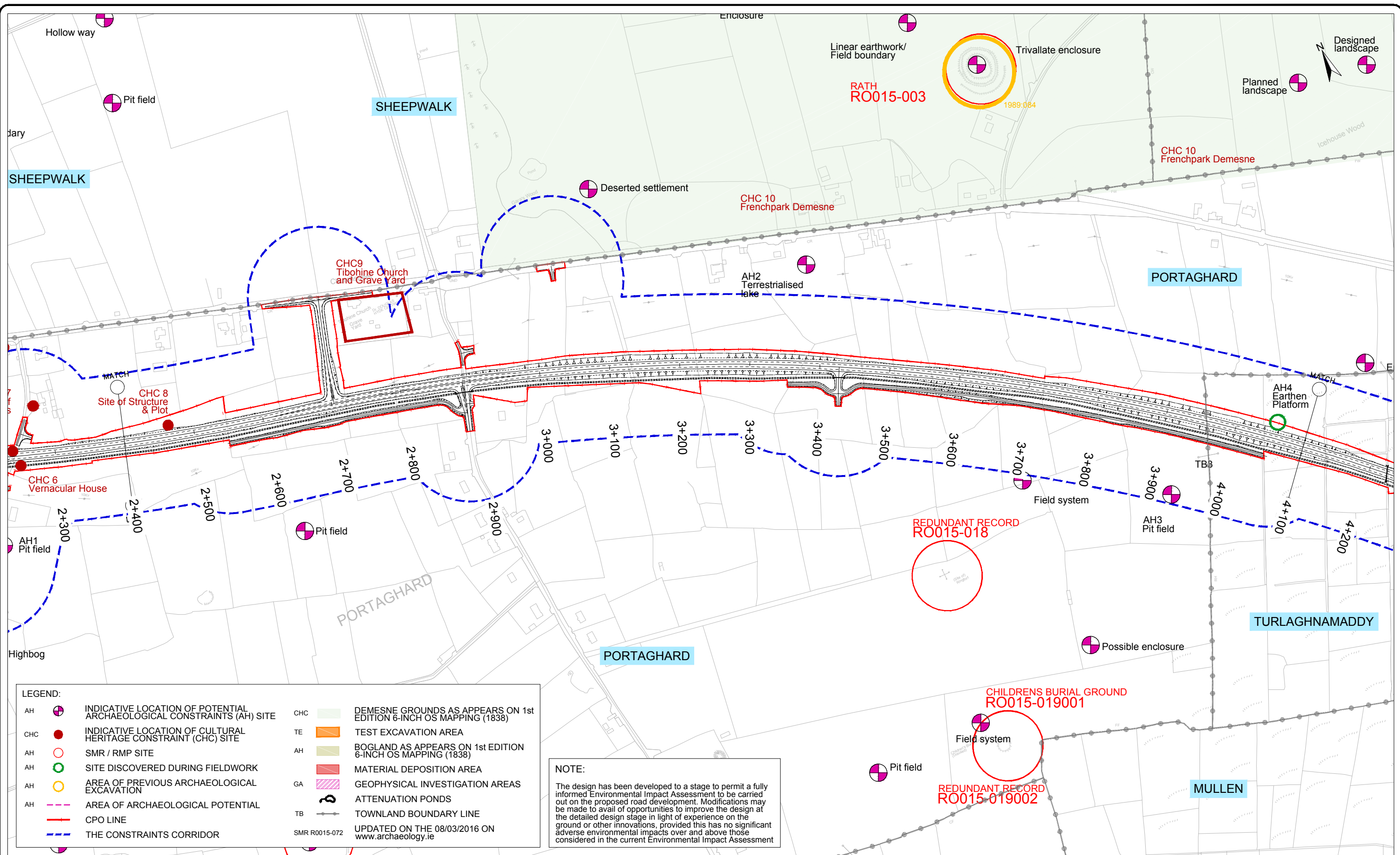
Arena House, Arena Road,
 Sandyford, Dublin 18.
 Tel : +353 (1) 2940800
 Fax : +353 (1) 2940820
 e-mail : info@rod.ie
 Website : www.rod.ie
 www.aecom.com

Project
N5 BALLAGHADERREEN TO SCRAMOGUE ROAD PROJECT

ENVIRONMENTAL IMPACT ASSESSMENT REPORT

Title		Archaeology & Cultural Heritage Sites	
Section A		Sheet 1 of 3	
Designed: PM	File:	Status:	E.I.A.R.
Drawn: LA	Job No: 14.155		
Checked: BC	Scale: 1:5,000 (@ A3)	Drawing No:	Fig 14.2
Approved: JET	Date: December 2017	Rev:	

DO NOT SCALE USE FIGURED DIMENSIONS ONLY



LEGEND:

AH		INDICATIVE LOCATION OF POTENTIAL ARCHAEOLOGICAL CONSTRAINTS (AH) SITE	CHC		DEMESNE GROUNDS AS APPEARS ON 1st EDITION 6-INCH OS MAPPING (1838)
CHC		INDICATIVE LOCATION OF CULTURAL HERITAGE CONSTRAINT (CHC) SITE	TE		TEST EXCAVATION AREA
AH		SMR / RMP SITE	AH		BOGLAND AS APPEARS ON 1st EDITION 6-INCH OS MAPPING (1838)
AH		SITE DISCOVERED DURING FIELDWORK	GA		MATERIAL DEPOSITION AREA
AH		AREA OF PREVIOUS ARCHAEOLOGICAL EXCAVATION	GA		GEOPHYSICAL INVESTIGATION AREAS
AH		AREA OF ARCHAEOLOGICAL POTENTIAL	AP		ATTENUATION PONDS
		CPO LINE	TB		TOWNLAND BOUNDARY LINE
		THE CONSTRAINTS CORRIDOR			UPDATED ON THE 08/03/2016 ON www.archaeology.ie

NOTE:
 The design has been developed to a stage to permit a fully informed Environmental Impact Assessment to be carried out on the proposed road development. Modifications may be made to avail of opportunities to improve the design at the detailed design stage in light of experience on the ground or other innovations, provided this has no significant adverse environmental impacts over and above those considered in the current Environmental Impact Assessment

Ordnance Survey Ireland Licence No 2014/18/CCMA Roscommon County Council
 © Ordnance Survey Ireland and Government of Ireland.



Roughan & O'Donovan-AECOM Alliance

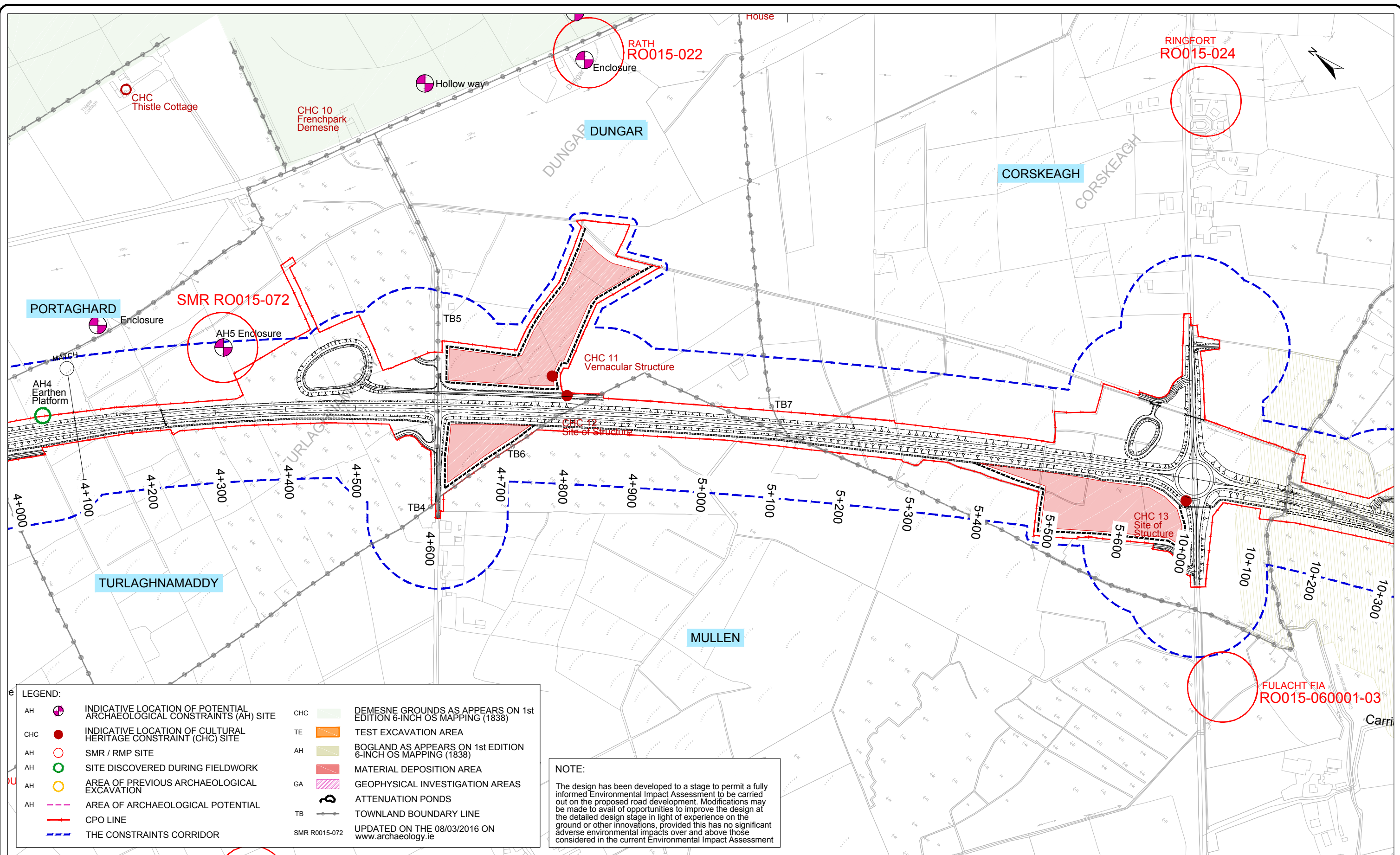
Arena House, Arena Road,
 Sandyford, Dublin 18.
 Tel : +353 (1) 2940800
 Fax : +353 (1) 2940820
 e-mail : info@rod.ie
 Website : www.rod.ie

Project
**N5 BALLAGHADERREEN TO SCRAMOG
 ROAD PROJECT**

**ENVIRONMENTAL IMPACT
 ASSESSMENT REPORT**

Title Archaeology & Cultural Heritage Sites Section A Sheet 2 of 3			
Designed: PM	File:	Status:	E.I.A.R.
Drawn: LA	Job No: 14.155		
Checked: BC	Scale: 1:5,000 (@ A3)	Drawing No:	Fig 14.3
Approved: JET	Date: December 2017	Rev:	

DO NOT SCALE USE FIGURED DIMENSIONS ONLY



LEGEND:

<ul style="list-style-type: none"> AH INDICATIVE LOCATION OF POTENTIAL ARCHAEOLOGICAL CONSTRAINTS (AH) SITE CHC INDICATIVE LOCATION OF CULTURAL HERITAGE CONSTRAINT (CHC) SITE AH SMR / RMP SITE AH SITE DISCOVERED DURING FIELDWORK EXCAVATION AH AREA OF PREVIOUS ARCHAEOLOGICAL EXCAVATION AH AREA OF ARCHAEOLOGICAL POTENTIAL CPO LINE THE CONSTRAINTS CORRIDOR 	<ul style="list-style-type: none"> CHC DEMESNE GROUNDS AS APPEARS ON 1st EDITION 6-INCH OS MAPPING (1838) TE TEST EXCAVATION AREA AH BOGLAND AS APPEARS ON 1st EDITION 6-INCH OS MAPPING (1838) MATERIAL DEPOSITION AREA GA GEOPHYSICAL INVESTIGATION AREAS ATTENUATION PONDS TB TOWNLAND BOUNDARY LINE SMR R0015-072 UPDATED ON THE 08/03/2016 ON www.archaeology.ie
---	---

NOTE:
 The design has been developed to a stage to permit a fully informed Environmental Impact Assessment to be carried out on the proposed road development. Modifications may be made to avail of opportunities to improve the design at the detailed design stage in light of experience on the ground or other innovations, provided this has no significant adverse environmental impacts over and above those considered in the current Environmental Impact Assessment

Ordnance Survey Ireland Licence No 2014/18/CCMA Roscommon County Council
 © Ordnance Survey Ireland and Government of Ireland.



Roughan & O'Donovan-AECOM Alliance

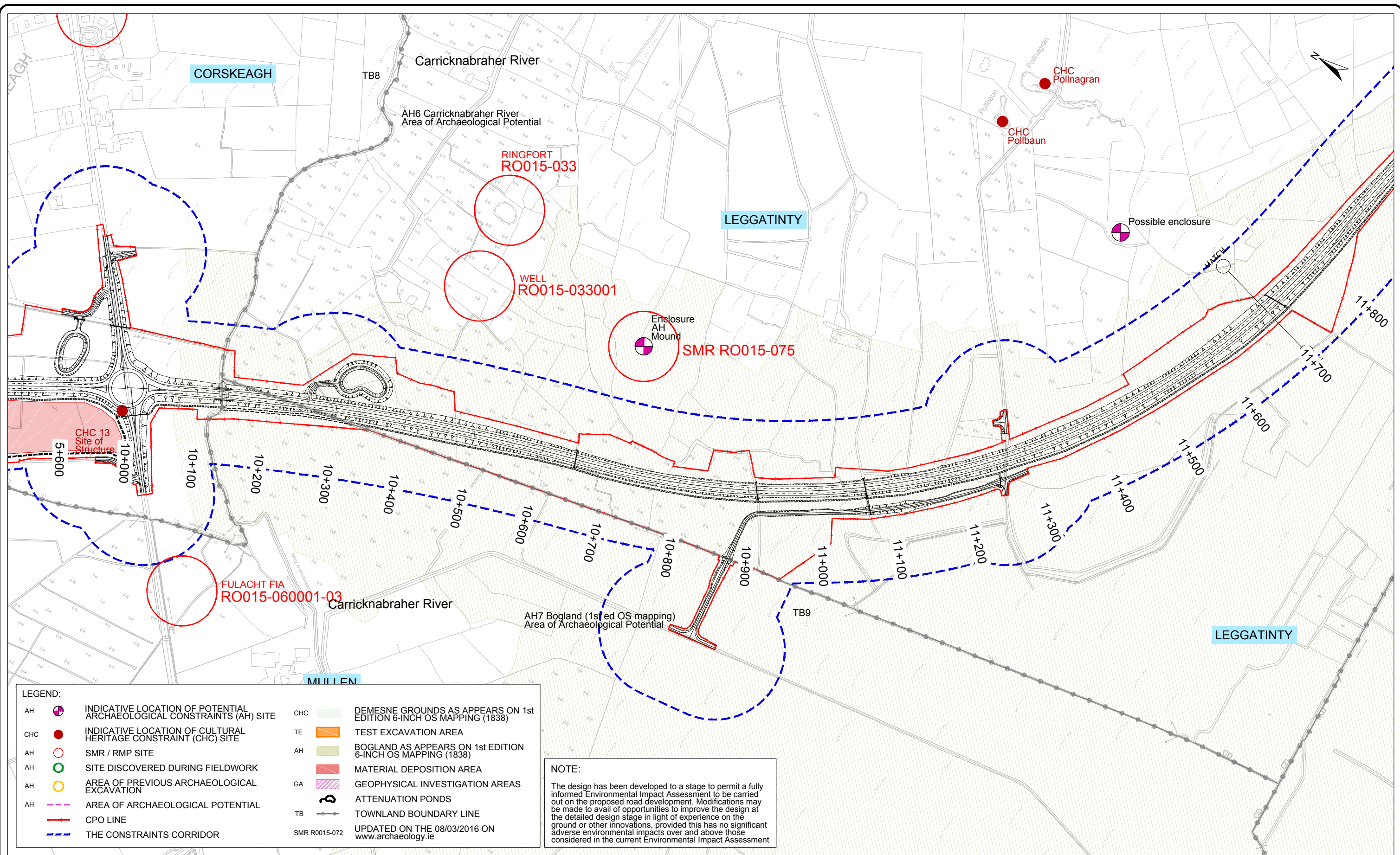
Arena House, Arena Road,
 Sandyford, Dublin 18.
 Tel : +353 (1) 2940800
 Fax : +353 (1) 2940820
 e-mail : info@rod.ie
 Website : www.rod.ie

Project
N5 BALLAGHADERREEN TO SCRAMOGE ROAD PROJECT

ENVIRONMENTAL IMPACT ASSESSMENT REPORT

Title Archaeology & Cultural Heritage Sites Section A Sheet 3 of 3			
Designed: PM	File:	Status:	E.I.A.R.
Drawn: LA	Job No: 14.155		
Checked: BC	Scale: 1:5,000 (@ A3)	Drawing No:	Fig 14.4
Approved: JET	Date: December 2017		

DO NOT SCALE USE FIGURED DIMENSIONS ONLY



LEGEND:

<ul style="list-style-type: none"> AH INDICATIVE LOCATION OF POTENTIAL ARCHAEOLOGICAL CONSTRAINTS (AH) SITE CHC INDICATIVE LOCATION OF CULTURAL HERITAGE CONSTRAINT (CHC) SITE AH SMR / RMP SITE AH SITE DISCOVERED DURING FIELDWORK AH AREA OF PREVIOUS ARCHAEOLOGICAL EXCAVATION AH AREA OF ARCHAEOLOGICAL POTENTIAL CPO LINE THE CONSTRAINTS CORRIDOR 	<ul style="list-style-type: none"> CHC DEMESNE GROUNDS AS APPEARS ON 1st EDITION 6-INCH OS MAPPING (1838) TE TEST EXCAVATION AREA AH BOGLAND AS APPEARS ON 1st EDITION 6-INCH OS MAPPING (1838) MATERIAL DEPOSITION AREA GA GEOPHYSICAL INVESTIGATION AREAS ATTENUATION PONDS TB TOWNLAND BOUNDARY LINE SMR R0015-072
--	--

NOTE:
 The design has been developed to a stage to permit a fully informed Environmental Impact Assessment to be carried out on the proposed road development. Modifications may be made to avail of opportunities to improve the design at the detailed design stage in light of experience on the ground or other innovations, provided this has no significant adverse environmental impacts over and above those considered in the current Environmental Impact Assessment

Ordnance Survey Ireland Licence No 2014/18/CCMA Roscommon County Council
 © Ordnance Survey Ireland and Government of Ireland.



Roughan & O'Donovan-AECOM Alliance

ROD AECOM

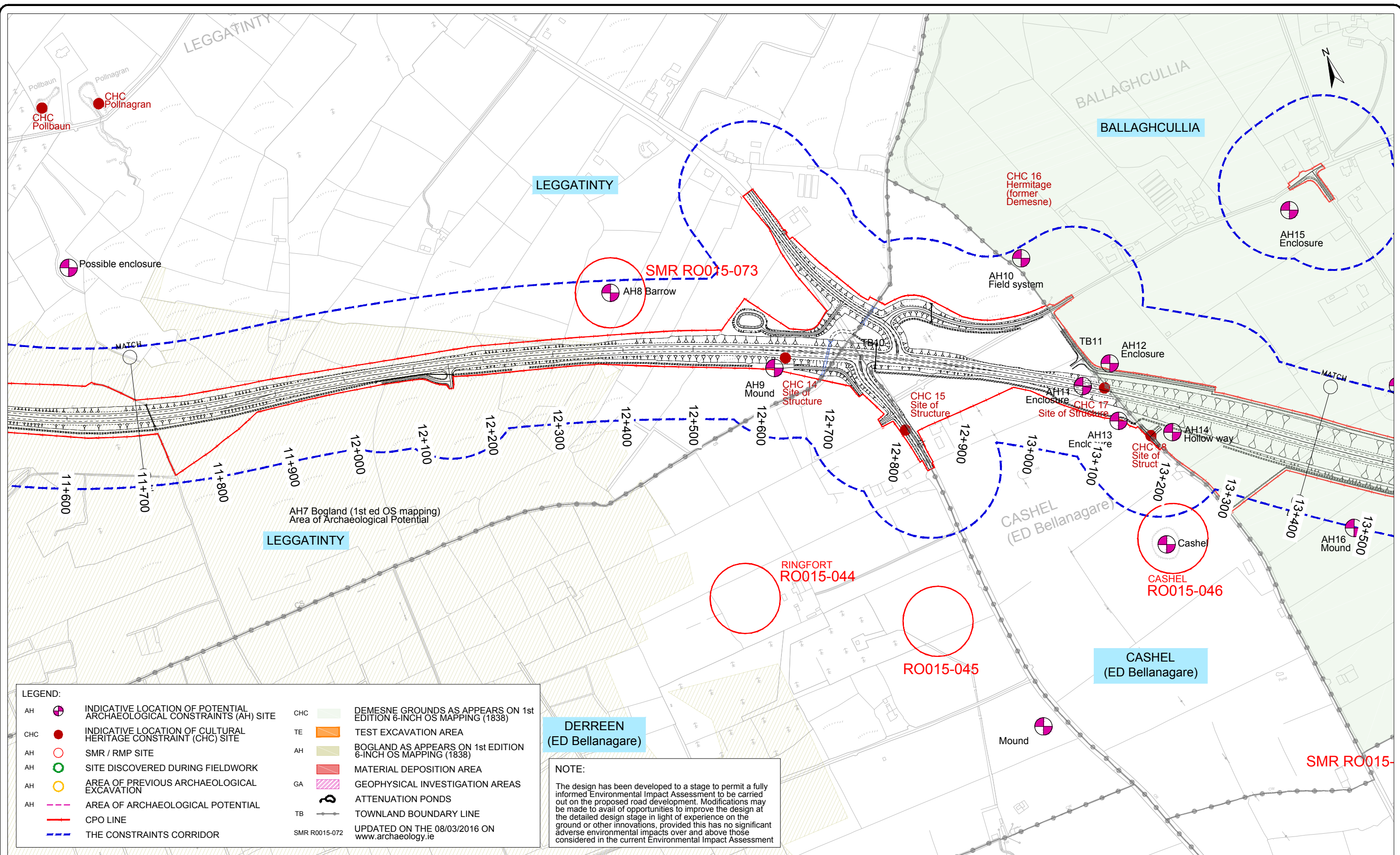
Arena House, Arena Road,
 Sandyford, Dublin 18.
 Tel : +353 (1) 2940800
 Fax : +353 (1) 2940820
 e-mail : info@rod.ie
 Website : www.rod.ie
 www.aecom.com

Project
N5 BALLAGHADERREEN TO SCRAMOGUE ROAD PROJECT

ENVIRONMENTAL IMPACT ASSESSMENT REPORT

Title		Archaeology & Cultural Heritage Site Section B Sheet 1 of 10	
Designed: PM	File:	Status:	E.I.A.R.
Drawn: LA	Job No: 14.155		
Checked: BC	Scale: 1:5,000 (@ A3)	Drawing No:	Fig 14.5
Approved: JET	Date: December 2017		

DO NOT SCALE USE FIGURED DIMENSIONS ONLY



LEGEND:

<ul style="list-style-type: none"> AH INDICATIVE LOCATION OF POTENTIAL ARCHAEOLOGICAL CONSTRAINTS (AH) SITE CHC INDICATIVE LOCATION OF CULTURAL HERITAGE CONSTRAINT (CHC) SITE AH SMR / RMP SITE AH SITE DISCOVERED DURING FIELDWORK AH AREA OF PREVIOUS ARCHAEOLOGICAL EXCAVATION AH AREA OF ARCHAEOLOGICAL POTENTIAL CPO LINE THE CONSTRAINTS CORRIDOR 	<ul style="list-style-type: none"> CHC DEMESNE GROUNDS AS APPEARS ON 1st EDITION 6-INCH OS MAPPING (1838) TE TEST EXCAVATION AREA AH BOGLAND AS APPEARS ON 1st EDITION 6-INCH OS MAPPING (1838) MATERIAL DEPOSITION AREA GA GEOPHYSICAL INVESTIGATION AREAS ATTENUATION PONDS TB TOWNLAND BOUNDARY LINE SMR R0015-072 UPDATED ON THE 08/03/2016 ON www.archaeology.ie
--	---

DERREEN (ED Bellanagare)

NOTE:
 The design has been developed to a stage to permit a fully informed Environmental Impact Assessment to be carried out on the proposed road development. Modifications may be made to avail of opportunities to improve the design at the detailed design stage in light of experience on the ground or other innovations, provided this has no significant adverse environmental impacts over and above those considered in the current Environmental Impact Assessment

Ordnance Survey Ireland Licence No 2014/18/CCMA Roscommon County Council © Ordnance Survey Ireland and Government of Ireland.



Roughan & O'Donovan-AECOM Alliance

ROD AECOM

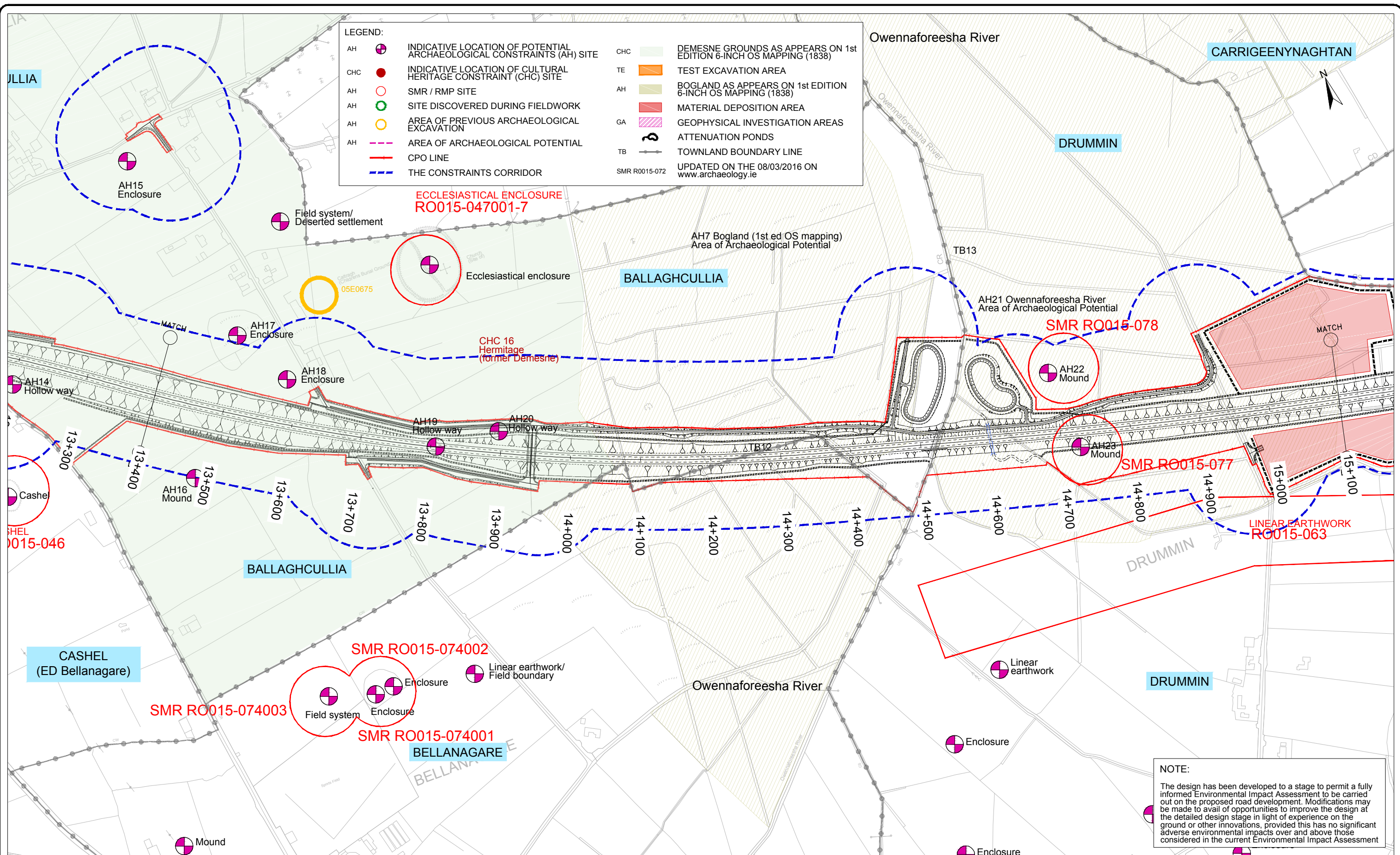
Arena House, Arena Road, Sandyford, Dublin 18.
 Tel: +353 (1) 2940800
 Fax: +353 (1) 2940820
 e-mail: info@rod.ie
 Website: www.rod.ie
www.aecom.com

Project: **N5 BALLAGHADERREEN TO SCRAMOGUE ROAD PROJECT**

ENVIRONMENTAL IMPACT ASSESSMENT REPORT

Title: Archaeology & Cultural Heritage Site Section B Sheet 2 of 10		Status: E.I.A.R.	
Designed: PM	File: 14.155	Job No: 14.155	Rev:
Drawn: LA	Scale: 1:5,000 (@ A3)	Drawing No: Fig 14.6	
Checked: BC	Date: December 2017		
Approved: JET			

DO NOT SCALE USE FIGURED DIMENSIONS ONLY



Roughan & O'Donovan-AECOM Alliance

ROD AECOM

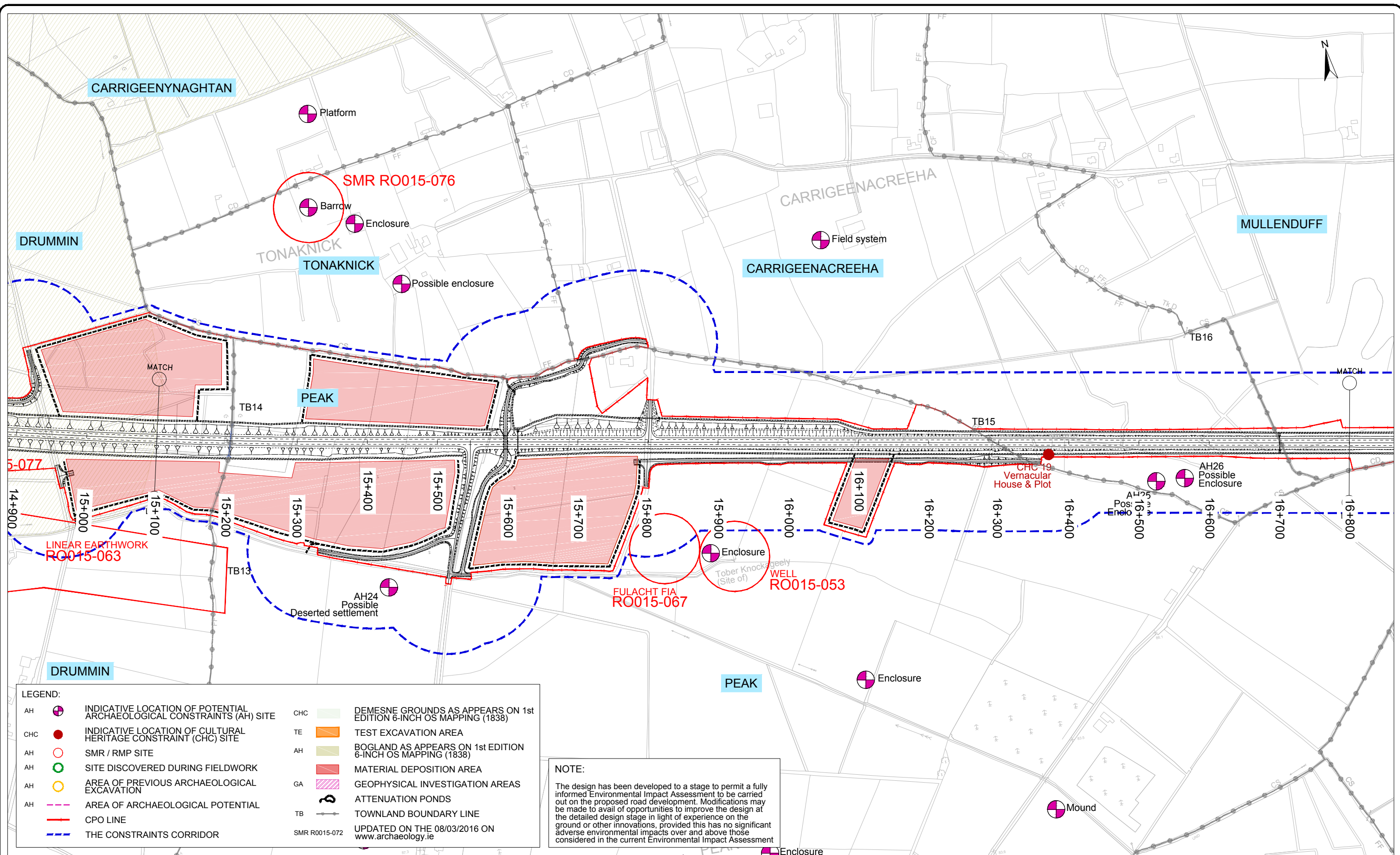
Arena House, Arena Road,
Sandyford, Dublin 18.
Tel : +353 (1) 2940800
Fax : +353 (1) 2940820
e-mail : info@rod.ie
Website : www.rod.ie
www.aecom.com

Project
N5 BALLAGHADERREEN TO SCRAMOGE ROAD PROJECT

ENVIRONMENTAL IMPACT ASSESSMENT REPORT

Title Archaeology & Cultural Heritage Site Section B Sheet 3 of 10		Status E.I.A.R.	
Designed: PM	File:	Job No: 14.155	Scale: 1:5,000 (@ A3)
Drawn: LA	Checked: BC	Approved: JET	Date: December 2017
Drawing No: Fig 14.7		Rev:	

DO NOT SCALE USE FIGURED DIMENSIONS ONLY



LEGEND:

<ul style="list-style-type: none"> AH INDICATIVE LOCATION OF POTENTIAL ARCHAEOLOGICAL CONSTRAINTS (AH) SITE CHC INDICATIVE LOCATION OF CULTURAL HERITAGE CONSTRAINT (CHC) SITE AH SMR / RMP SITE AH SITE DISCOVERED DURING FIELDWORK AH AREA OF PREVIOUS ARCHAEOLOGICAL EXCAVATION AH AREA OF ARCHAEOLOGICAL POTENTIAL CPO LINE THE CONSTRAINTS CORRIDOR 	<ul style="list-style-type: none"> CHC DEMESNE GROUNDS AS APPEARS ON 1st EDITION 6-INCH OS MAPPING (1838) TE TEST EXCAVATION AREA AH BOGLAND AS APPEARS ON 1st EDITION 6-INCH OS MAPPING (1838) GA GEOPHYSICAL INVESTIGATION AREAS ATTENUATION PONDS TB TOWNLAND BOUNDARY LINE SMR R0015-072 UPDATED ON THE 08/03/2016 ON www.archaeology.ie
--	--

NOTE:
 The design has been developed to a stage to permit a fully informed Environmental Impact Assessment to be carried out on the proposed road development. Modifications may be made to avail of opportunities to improve the design at the detailed design stage in light of experience on the ground or other innovations, provided this has no significant adverse environmental impacts over and above those considered in the current Environmental Impact Assessment

Ordnance Survey Ireland Licence No 2014/18/CCMA Roscommon County Council
 © Ordnance Survey Ireland and Government of Ireland.



Roughan & O'Donovan-AECOM Alliance

ROD AECOM

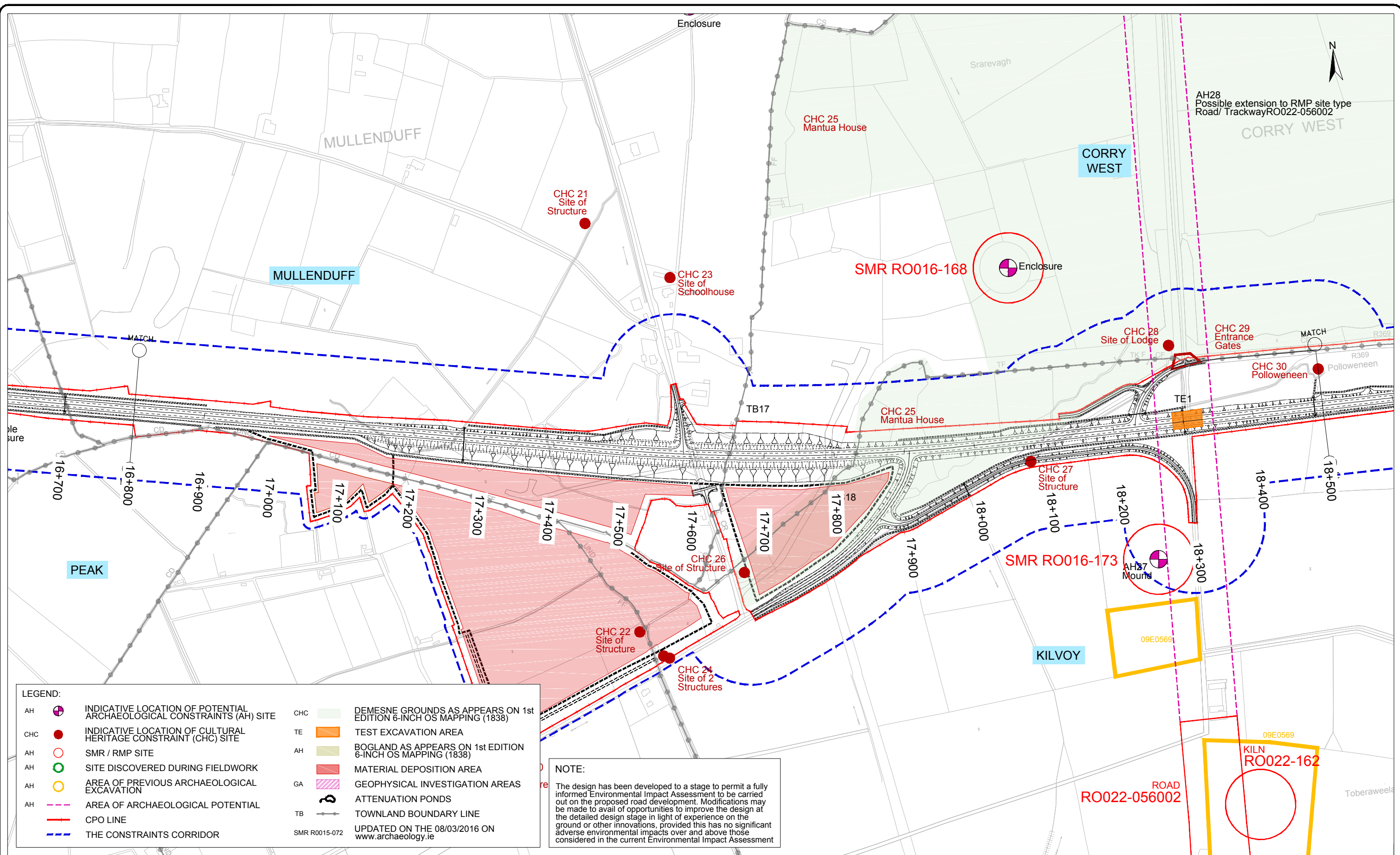
Arena House, Arena Road, Sandyford, Dublin 18.
 Tel : +353 (1) 2940800
 Fax : +353 (1) 2940820
 e-mail : info@rod.ie
 Website : www.rod.ie

Project
N5 BALLAGHADERREEN TO SCRAMOGUE ROAD PROJECT

ENVIRONMENTAL IMPACT ASSESSMENT REPORT

Title		Archaeology & Cultural Heritage Site Section B Sheet 4 of 10	
Designed: PM	File:	Status: E.I.A.R.	
Drawn: LA	Job No: 14.155		
Checked: BC	Scale: 1:5,000 (@ A3)	Drawing No: Fig 14.8	Rev:
Approved: JET	Date: December 2017		

DO NOT SCALE USE FIGURED DIMENSIONS ONLY



LEGEND:

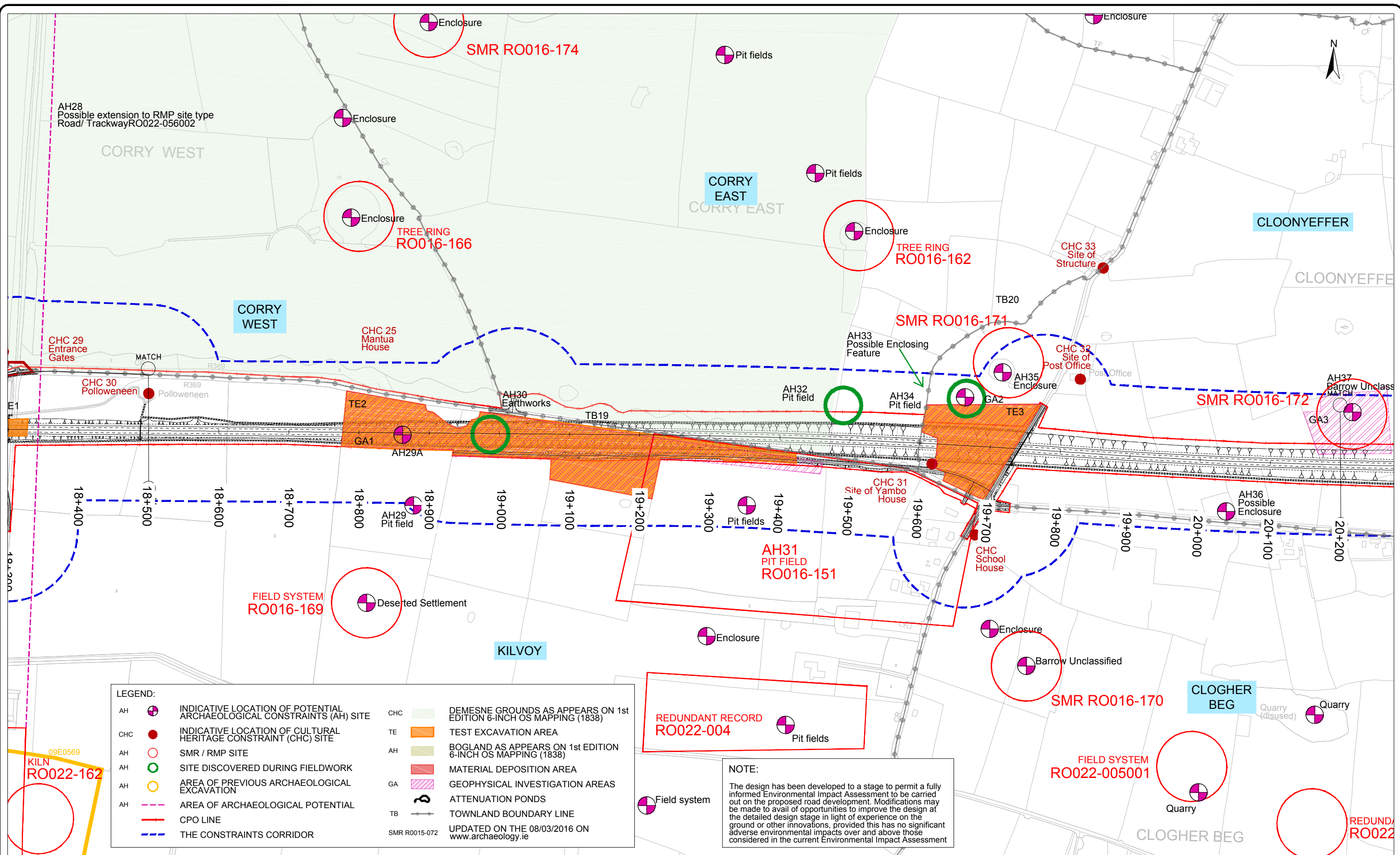
AH		INDICATIVE LOCATION OF POTENTIAL ARCHAEOLOGICAL CONSTRAINTS (AH) SITE	CHC		DEMESNE GROUNDS AS APPEARS ON 1st EDITION 6-INCH OS MAPPING (1838)
CHC		INDICATIVE LOCATION OF CULTURAL HERITAGE CONSTRAINT (CHC) SITE	TE		TEST EXCAVATION AREA
AH		SMR / RMP SITE	AH		BOGLAND AS APPEARS ON 1st EDITION 6-INCH OS MAPPING (1838)
AH		SITE DISCOVERED DURING FIELDWORK	GA		MATERIAL DEPOSITION AREA
AH		AREA OF PREVIOUS ARCHAEOLOGICAL EXCAVATION	TB		ATTENUATION PONDS
AH		AREA OF ARCHAEOLOGICAL POTENTIAL			TOWNLAND BOUNDARY LINE
		CPO LINE			UPDATED ON THE 08/03/2016 ON www.archaeology.ie
		THE CONSTRAINTS CORRIDOR			

NOTE:
 The design has been developed to a stage to permit a fully informed Environmental Impact Assessment to be carried out on the proposed road development. Modifications may be made to avail of opportunities to improve the design at the detailed design stage in light of experience on the ground or other innovations, provided this has no significant adverse environmental impacts over and above those considered in the current Environmental Impact Assessment

Ordnance Survey Ireland Licence No 2014/18/CCMA Roscommon County Council
 © Ordnance Survey Ireland and Government of Ireland.

<p>Bonneagar Iompair Éireann Transport Infrastructure Ireland</p>	<p>Department of Transport, Tourism and Sport</p>	<p>ROS MON</p>	<p>Roughan & O'Donovan-AECOM Alliance</p>	<p>Arena House, Arena Road, Sandyford, Dublin 18. Tel : +353 (1) 2940800 Fax : +353 (1) 2940820 e-mail : info@rod.ie Website : www.rod.ie www.aecom.com</p>	Project N5 BALLAGHADERREEN TO SCRAMOG ROAD PROJECT	Title Archaeology & Cultural Heritage Site Section B Sheet 5 of 10							
					ENVIRONMENTAL IMPACT ASSESSMENT REPORT	<table border="1"> <tr> <td>Designed: PM</td> <td>File:</td> <td>Status: E.I.A.R.</td> </tr> <tr> <td>Drawn: LA</td> <td>Job No: 14.155</td> <td></td> </tr> <tr> <td>Checked: BC</td> <td>Scale: 1:5,000 (@ A3)</td> <td>Drawing No: Fig 14.9</td> </tr> <tr> <td>Approved: JET</td> <td>Date: December 2017</td> <td>Rev:</td> </tr> </table>	Designed: PM	File:	Status: E.I.A.R.	Drawn: LA	Job No: 14.155		Checked: BC
Designed: PM	File:	Status: E.I.A.R.											
Drawn: LA	Job No: 14.155												
Checked: BC	Scale: 1:5,000 (@ A3)	Drawing No: Fig 14.9											
Approved: JET	Date: December 2017	Rev:											

DO NOT SCALE USE FIGURED DIMENSIONS ONLY



LEGEND:

AH		INDICATIVE LOCATION OF POTENTIAL ARCHAEOLOGICAL CONSTRAINTS (AH) SITE	CHC		DEMESNE GROUNDS AS APPEARS ON 1st EDITION 6-INCH OS MAPPING (1838)
CHC		INDICATIVE LOCATION OF CULTURAL HERITAGE CONSTRAINT (CHC) SITE	TE		TEST EXCAVATION AREA
AH		SMR / RMP SITE	AH		BOGLAND AS APPEARS ON 1st EDITION 6-INCH OS MAPPING (1838)
AH		SITE DISCOVERED DURING FIELDWORK	GA		MATERIAL DEPOSITION AREA
AH		AREA OF PREVIOUS ARCHAEOLOGICAL EXCAVATION	TB		ATTENUATION PONDS
AH		AREA OF ARCHAEOLOGICAL POTENTIAL	TB		TOWNLAND BOUNDARY LINE
		CPO LINE	SMR R0015-072		UPDATED ON THE 08/03/2016 ON www.archaeology.ie
		THE CONSTRAINTS CORRIDOR			

NOTE:

The design has been developed to a stage to permit a fully informed Environmental Impact Assessment to be carried out on the proposed road development. Modifications may be made to avail of opportunities to improve the design at the detailed design stage in light of experience on the ground or other innovations, provided this has no significant adverse environmental impacts over and above those considered in the current Environmental Impact Assessment

Ordnance Survey Ireland Licence No 2014/18/CCMA Roscommon County Council
© Ordnance Survey Ireland and Government of Ireland.

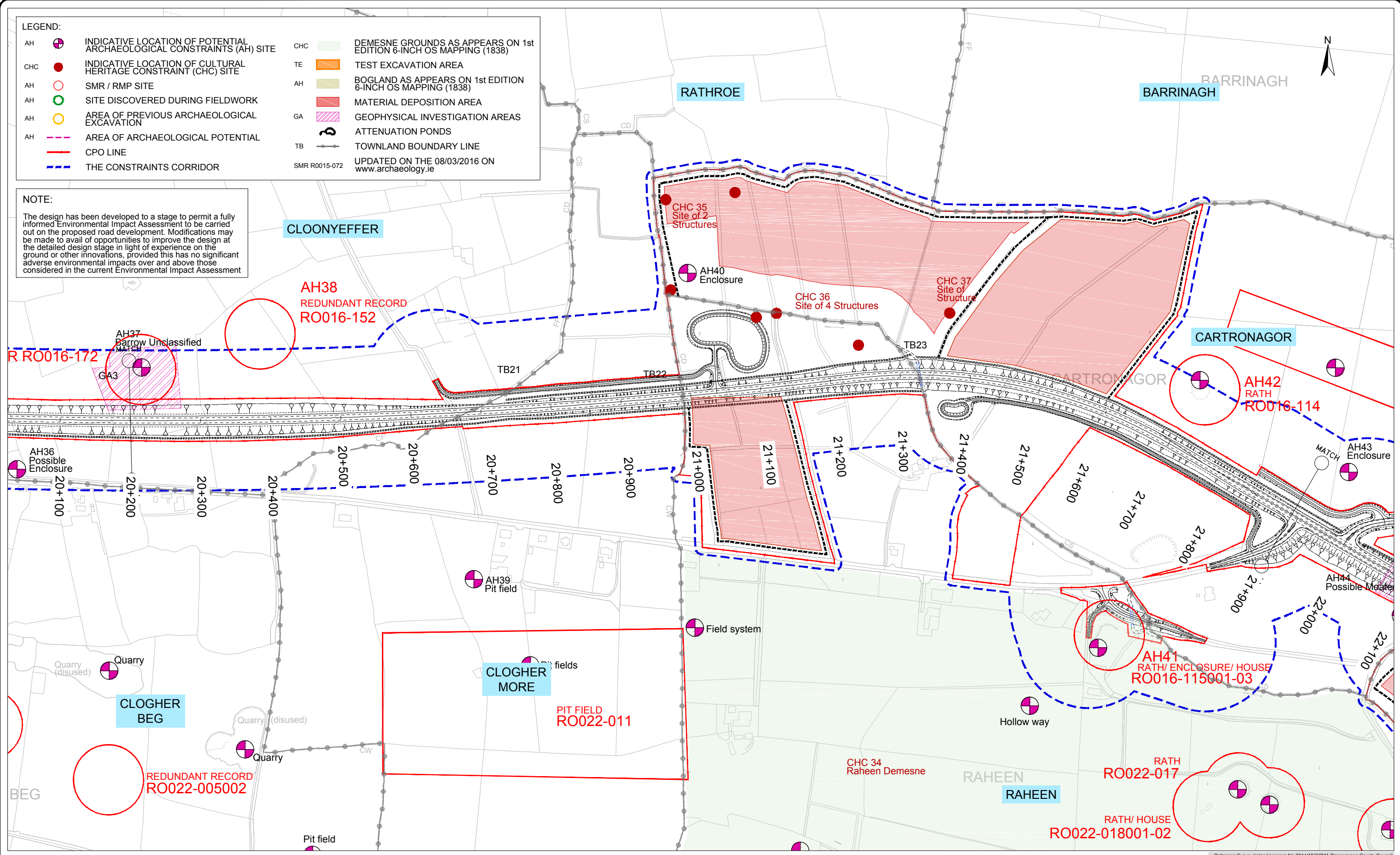
<p>Bonneagar Iompair Éireann Transport Infrastructure Ireland</p>	<p>Department of Transport, Tourism and Sport</p>	<p>ROS COMMON</p>	<p>Roughan & O'Donovan-AECOM Alliance</p>	<p>Arena House, Arena Road, Sandyford, Dublin 18. Tel: +353 (1) 2940800 Fax: +353 (1) 2940820 e-mail: info@rod.ie Website: www.rod.ie www.aecom.com</p>	<p>Project</p> <p>N5 BALLAGHADERREEN TO SCRAMOGUE ROAD PROJECT</p>	<p>Title</p> <p>Archaeology & Cultural Heritage Site Section B Sheet 6 of 10</p>							
					<p>ENVIRONMENTAL IMPACT ASSESSMENT REPORT</p>	<table border="1"> <tr> <td>Designed: PM</td> <td>File:</td> <td>Status: E.I.A.R.</td> </tr> <tr> <td>Drawn: MM</td> <td>Job No: 14.155</td> <td></td> </tr> <tr> <td>Checked: BC</td> <td>Scale: 1:5,000 (@ A3)</td> <td>Drawing No: Fig 14.10</td> </tr> <tr> <td>Approved: JET</td> <td>Date: December 2017</td> <td>Rev:</td> </tr> </table>	Designed: PM	File:	Status: E.I.A.R.	Drawn: MM	Job No: 14.155		Checked: BC
Designed: PM	File:	Status: E.I.A.R.											
Drawn: MM	Job No: 14.155												
Checked: BC	Scale: 1:5,000 (@ A3)	Drawing No: Fig 14.10											
Approved: JET	Date: December 2017	Rev:											

DO NOT SCALE USE FIGURED DIMENSIONS ONLY

LEGEND:

AH		INDICATIVE LOCATION OF POTENTIAL ARCHAEOLOGICAL CONSTRAINTS (AH) SITE	CHC		DEMESNE GROUNDS AS APPEARS ON 1st EDITION 6-INCH OS MAPPING (1838)
CHC		INDICATIVE LOCATION OF CULTURAL HERITAGE CONSTRAINT (CHC) SITE	TE		TEST EXCAVATION AREA
AH		SMR / RMP SITE	AH		BOGLAND AS APPEARS ON 1st EDITION 6-INCH OS MAPPING (1838)
AH		SITE DISCOVERED DURING FIELDWORK			MATERIAL DEPOSITION AREA
AH		AREA OF PREVIOUS ARCHAEOLOGICAL EXCAVATION	GA		GEOPHYSICAL INVESTIGATION AREAS
AH		AREA OF ARCHAELOGICAL POTENTIAL			ATTENUATION PONDS
		CPO LINE	TB		TOWNLAND BOUNDARY LINE
		THE CONSTRAINTS CORRIDOR			SMR R0015-072 UPDATED ON THE 08/03/2016 ON www.archaeology.ie

NOTE:
 The design has been developed to a stage to permit a fully informed Environmental Impact Assessment to be carried out on the proposed road development. Modifications may be made to avail of opportunities to improve the design at the detailed design stage in light of experience on the ground or other innovations, provided this has no significant adverse environmental impacts over and above those considered in the current Environmental Impact Assessment



Ordnance Survey Ireland Licence No 2014/18/CCMA Roscommon County Council
 © Ordnance Survey Ireland and Government of Ireland.



Roughan & O'Donovan-AECOM Alliance

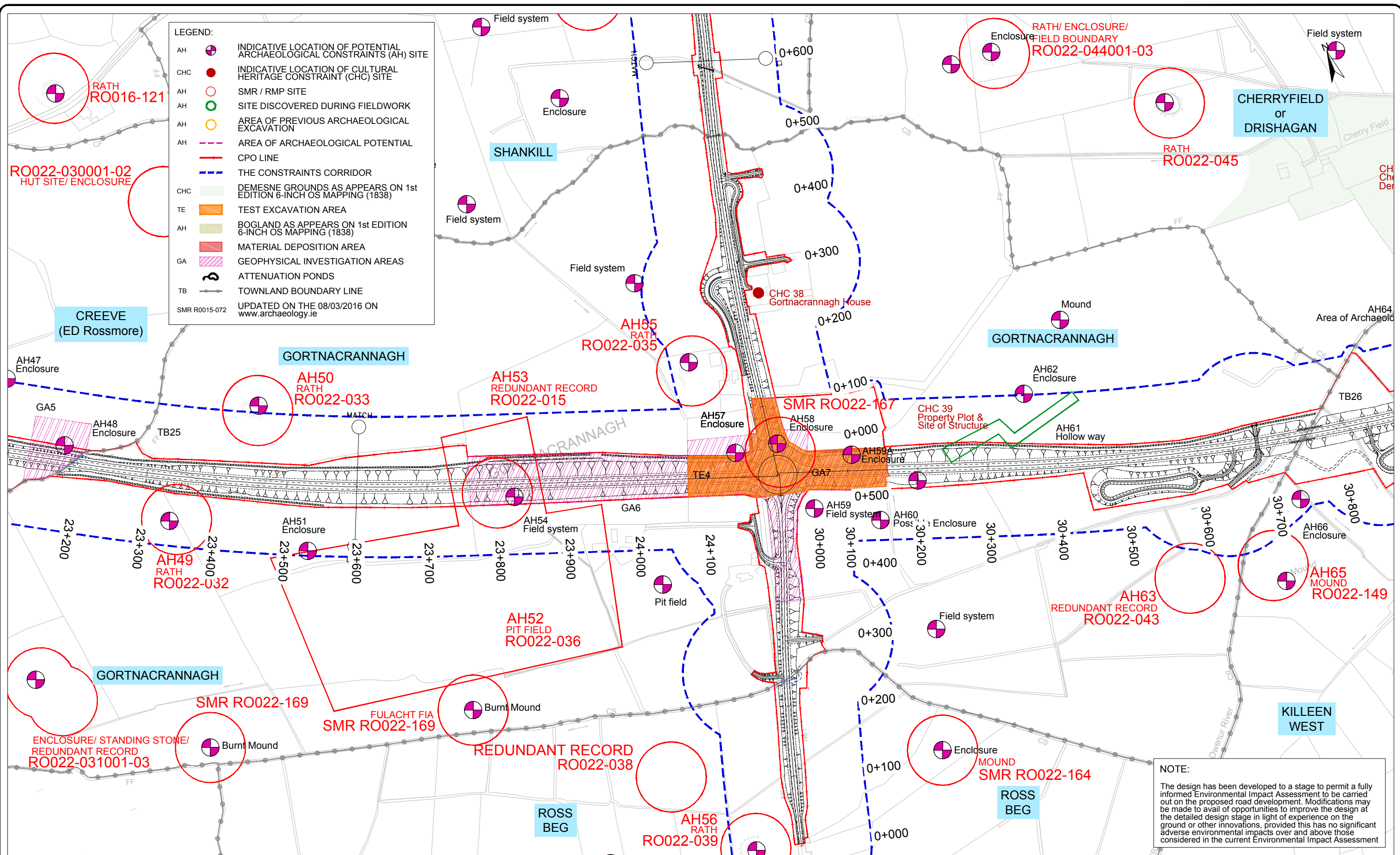
Arena House, Arena Road,
 Sandyford, Dublin 18.
 Tel : +353 (1) 2940800
 Fax : +353 (1) 2940820
 e-mail : info@rod.ie
 Website : www.rod.ie
 www.aecom.com

Project
N5 BALLAGHADERREEN TO SCRAMOGE ROAD PROJECT

ENVIRONMENTAL IMPACT ASSESSMENT REPORT

Title Archaeology & Cultural Heritage Site Section B Sheet 7 of 10		Status E.I.A.R.	
Designed: PM	File:	Job No: 14.155	Rev:
Drawn: MM	Scale: 1:5,000 (@ A3)	Drawing No: Fig 14.11	
Checked: BC	Date: December 2017		
Approved: JET			

DO NOT SCALE USE FIGURED DIMENSIONS ONLY



Roughan & O'Donovan-AECOM Alliance

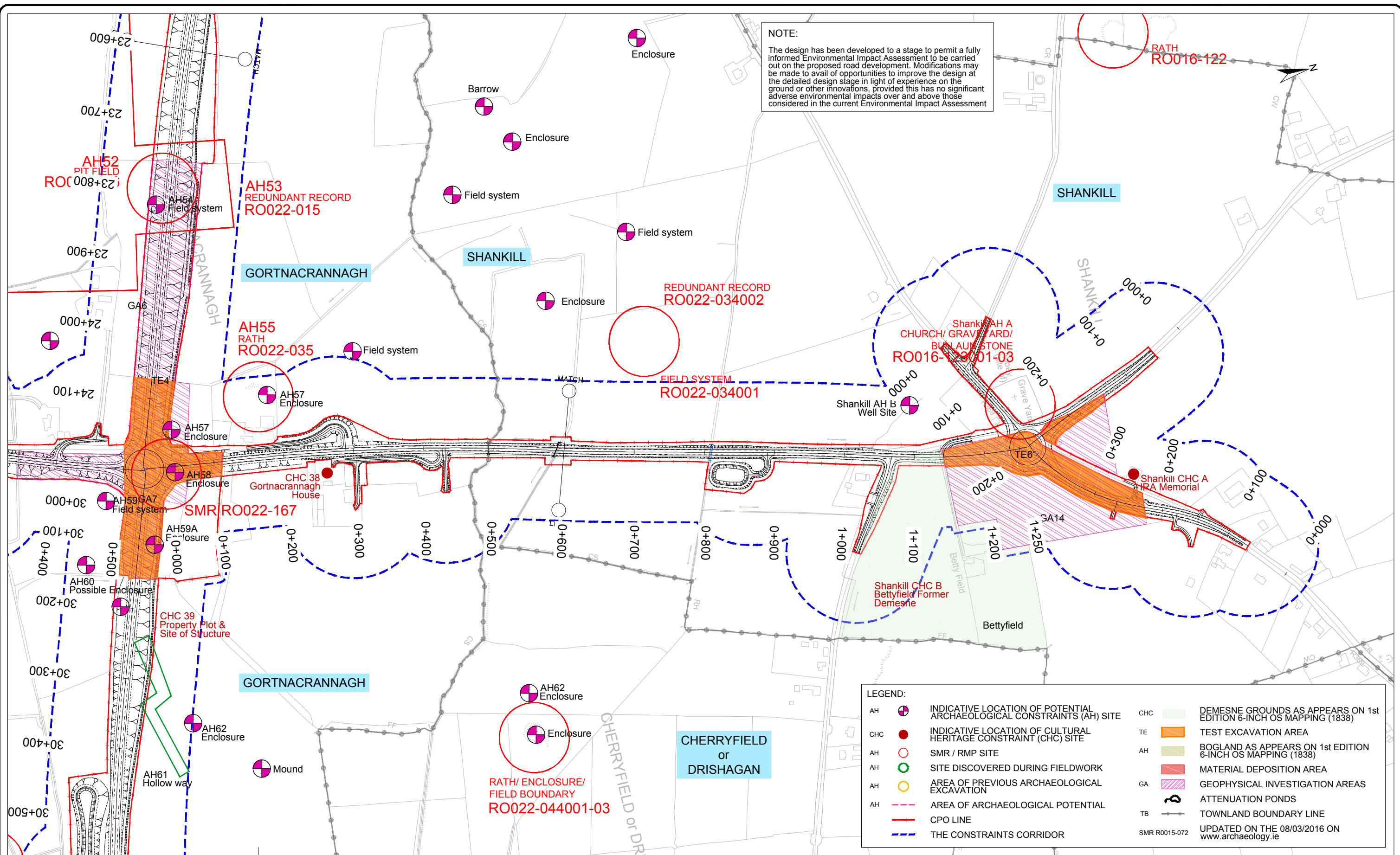
Arena House, Arena Road, Sandyford, Dublin 18.
Tel: +353 (1) 2940800
Fax: +353 (1) 2940820
e-mail: info@rod.ie
Website: www.rod.ie
www.aecom.com

Project: **N5 BALLAGHADERREEN TO SCRAMOGE ROAD PROJECT**

ENVIRONMENTAL IMPACT ASSESSMENT REPORT

Title: Archaeology, Architecture & Cultural Heritage Sites Section B Sheet 9 of 10		Status: E.I.A.R.
Designed: PM	File: 14.155	
Drawn: LA	Job No: 14.155	
Checked: BC	Scale: 1:5,000 (@ A3)	Drawing No: Fig 14.13
Approved: JET	Date: December 2017	Rev:

DO NOT SCALE USE FIGURED DIMENSIONS ONLY



Arena House, Arena Road,
Sandyford, Dublin 18.
Tel: +353 (1) 2940800
Fax: +353 (1) 2940820
e-mail: info@rod.ie
Website: www.rod.ie
www.aecom.com

Roughan & O'Donovan-AECOM Alliance

Project: **N5 BALLAGHADERREEN TO SCRAMOGE ROAD PROJECT**

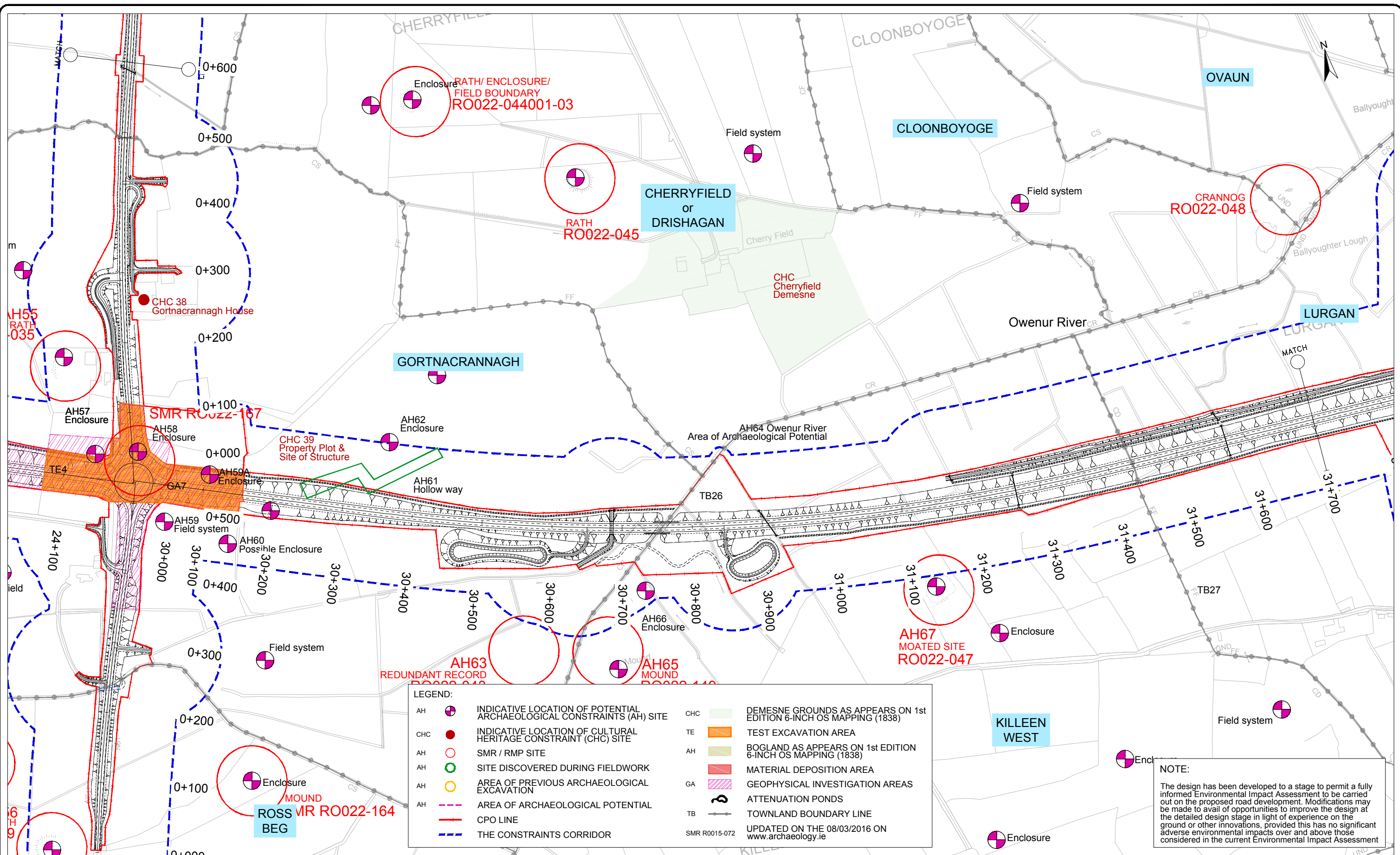
ENVIRONMENTAL IMPACT ASSESSMENT REPORT

Title: **Archaeology & Cultural Heritage Site Section B Sheet 10 of 10**

Designed: PM	File:	Status: E.I.A.R.
Drawn: LA	Job No: 14.155	
Checked: BC	Scale: 1:5,000 (@ A3)	Drawing No: Fig 14.14
Approved: JET	Date: December 2017	Rev:

DO NOT SCALE USE FIGURED DIMENSIONS ONLY

Ordnance Survey Ireland Licence No 2014/18/CCMA Roscommon County Council © Ordnance Survey Ireland and Government of Ireland.



LEGEND:

AH	INDICATIVE LOCATION OF POTENTIAL ARCHAEOLOGICAL CONSTRAINTS (AH) SITE	CHC	DEMESNE GROUNDS AS APPEARS ON 1st EDITION 6-INCH OS MAPPING (1838)
CHC	INDICATIVE LOCATION OF CULTURAL HERITAGE CONSTRAINT (CHC) SITE	TE	TEST EXCAVATION AREA
AH	SMR / RMP SITE	AH	BOGLAND AS APPEARS ON 1st EDITION 6-INCH OS MAPPING (1838)
AH	SITE DISCOVERED DURING FIELDWORK	GA	MATERIAL DEPOSITION AREA
AH	AREA OF PREVIOUS ARCHAEOLOGICAL EXCAVATION	GA	GEOPHYSICAL INVESTIGATION AREAS
AH	AREA OF ARCHAEOLOGICAL POTENTIAL	Q	ATTENUATION PONDS
---	CPO LINE	TB	TOWNLAND BOUNDARY LINE
- - -	THE CONSTRAINTS CORRIDOR	SMR R0015-072	UPDATED ON THE 08/03/2016 ON www.archaeology.ie

NOTE:
 The design has been developed to a stage to permit a fully informed Environmental Impact Assessment to be carried out on the proposed road development. Modifications may be made to avail of opportunities to improve the design at the detailed design stage in light of experience on the ground or other innovations, provided this has no significant adverse environmental impacts over and above those considered in the current Environmental Impact Assessment

Ordnance Survey Ireland Licence No 2014/18/CCMA Roscommon County Council
 © Ordnance Survey Ireland and Government of Ireland.



Roughan & O'Donovan-AECOM Alliance

Arena House, Arena Road,
 Sandyford, Dublin 18.
 Tel : +353 (1) 2940800
 Fax : +353 (1) 2940820
 e-mail : info@rod.ie
 Website : www.rod.ie

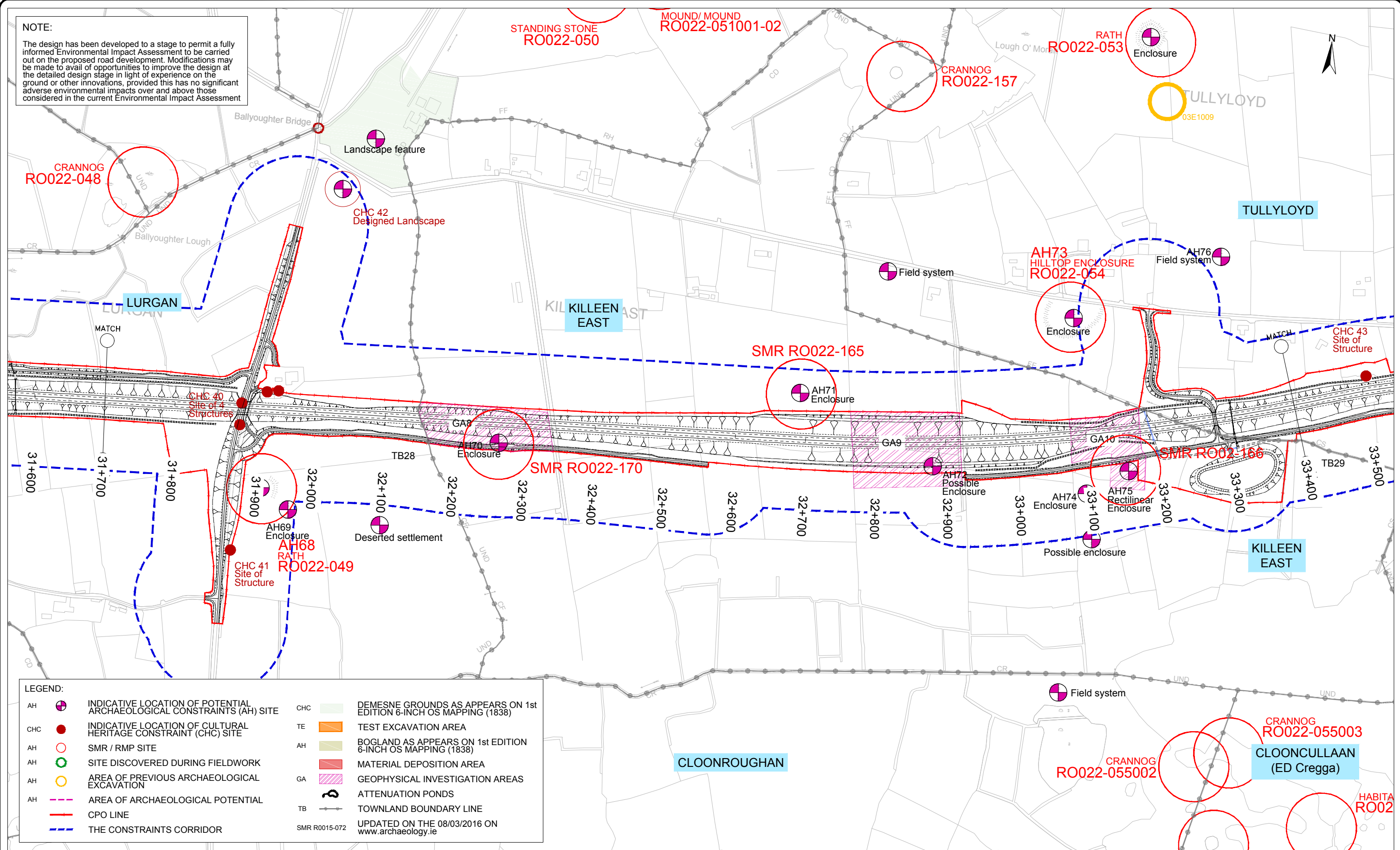
Project: **N5 BALLAGHADERREEN TO SCRAMOGUE ROAD PROJECT**

ENVIRONMENTAL IMPACT ASSESSMENT REPORT

Title: Archaeology, Architecture & Cultural Heritage Sites Section C Sheet 1 of 8	
Designed: PM	File: 14.155
Drawn: LA	Job No: 14.155
Checked: BC	Scale: 1:5,000 (@ A3)
Approved: JET	Date: December 2017
Status: E.I.A.R.	Drawing No: Fig 14.15

DO NOT SCALE USE FIGURED DIMENSIONS ONLY

NOTE:
 The design has been developed to a stage to permit a fully informed Environmental Impact Assessment to be carried out on the proposed road development. Modifications may be made to avail of opportunities to improve the design at the detailed design stage in light of experience on the ground or other innovations, provided this has no significant adverse environmental impacts over and above those considered in the current Environmental Impact Assessment



LEGEND:

AH		INDICATIVE LOCATION OF POTENTIAL ARCHAEOLOGICAL CONSTRAINTS (AH) SITE	CHC		DEMESNE GROUNDS AS APPEARS ON 1st EDITION 6-INCH OS MAPPING (1838)
CHC		INDICATIVE LOCATION OF CULTURAL HERITAGE CONSTRAINT (CHC) SITE	TE		TEST EXCAVATION AREA
AH		SMR / RMP SITE	AH		BOGLAND AS APPEARS ON 1st EDITION 6-INCH OS MAPPING (1838)
AH		SITE DISCOVERED DURING FIELDWORK	GA		MATERIAL DEPOSITION AREA
AH		AREA OF PREVIOUS ARCHAEOLOGICAL EXCAVATION	GA		GEOPHYSICAL INVESTIGATION AREAS
AH		AREA OF ARCHAEOLOGICAL POTENTIAL	TB		ATTENUATION PONDS
		CPO LINE	TB		TOWNLAND BOUNDARY LINE
		THE CONSTRAINTS CORRIDOR	SMR R0015-072		UPDATED ON THE 08/03/2016 ON www.archaeology.ie

Ordnance Survey Ireland Licence No 2014/18/CCMA Roscommon County Council
 © Ordnance Survey Ireland and Government of Ireland.



Roughan & O'Donovan-AECOM Alliance

Arena House, Arena Road,
 Sandyford, Dublin 18.
 Tel : +353 (1) 2940800
 Fax : +353 (1) 2940820
 e-mail : info@rod.ie
 Website : www.rod.ie

Project
N5 BALLAGHADERREEN TO SCRAMOGE ROAD PROJECT

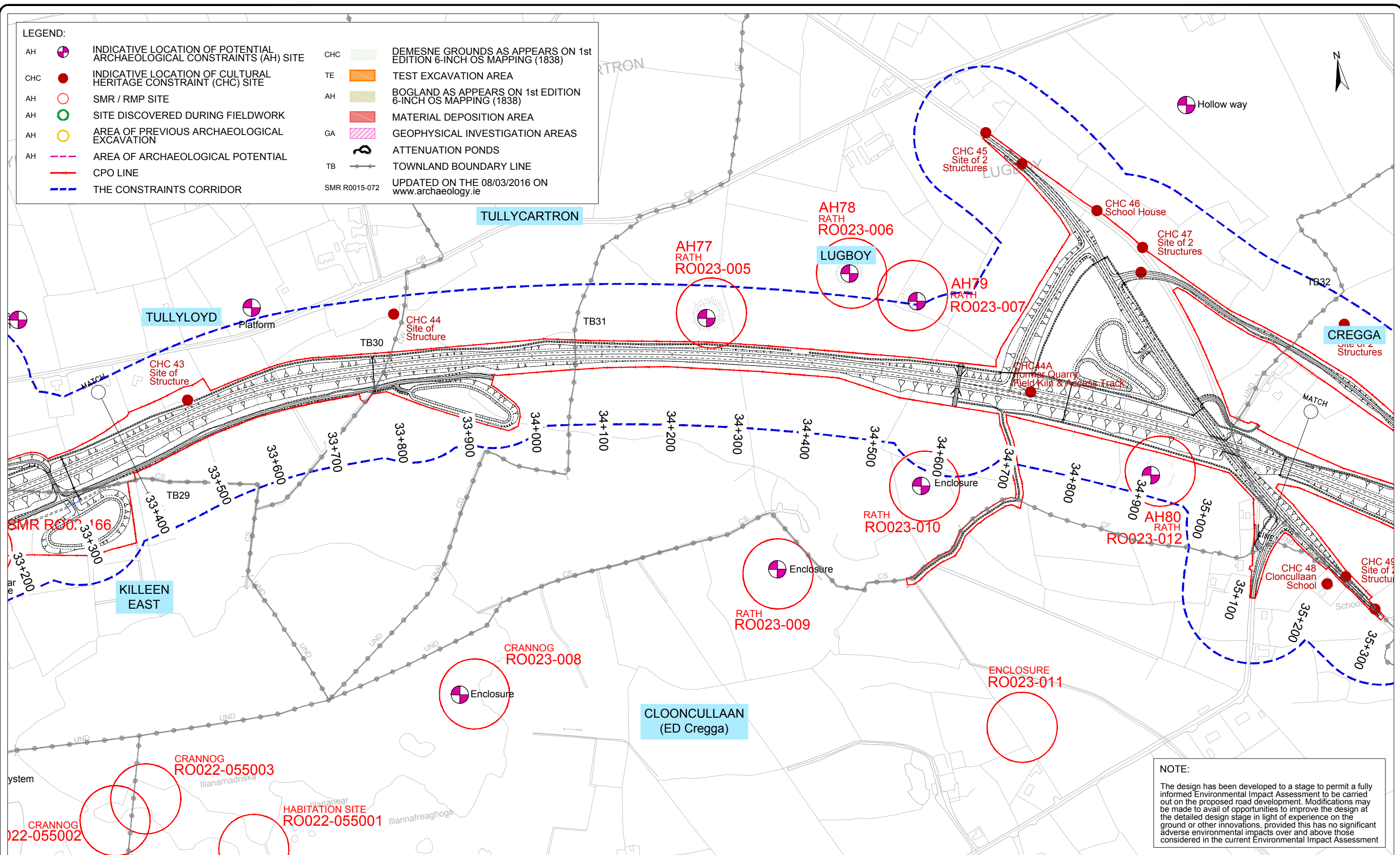
ENVIRONMENTAL IMPACT ASSESSMENT REPORT

Title Archaeology, Architecture & Cultural Heritage Sites Section C Sheet 2 of 8		Status E.I.A.R.	
Designed: PM	File:	Job No: 14.155	Scale: 1:5,000 (@ A3)
Drawn: LA	Checked: BC	Date: December 2017	Drawing No: Fig 14.16
Approved: JET			

DO NOT SCALE USE FIGURED DIMENSIONS ONLY

LEGEND:

AH		INDICATIVE LOCATION OF POTENTIAL ARCHAEOLOGICAL CONSTRAINTS (AH) SITE	CHC		DEMESNE GROUNDS AS APPEARS ON 1st EDITION 6-INCH OS MAPPING (1838)
CHC		INDICATIVE LOCATION OF CULTURAL HERITAGE CONSTRAINT (CHC) SITE	TE		TEST EXCAVATION AREA
AH		SMR / RMP SITE	AH		BOGLAND AS APPEARS ON 1st EDITION 6-INCH OS MAPPING (1838)
AH		SITE DISCOVERED DURING FIELDWORK	AH		MATERIAL DEPOSITION AREA
AH		AREA OF PREVIOUS ARCHAEOLOGICAL EXCAVATION	GA		GEOPHYSICAL INVESTIGATION AREAS
AH		AREA OF ARCHAELOGICAL POTENTIAL	AP		ATTENUATION PONDS
		CPO LINE	TB		TOWNLAND BOUNDARY LINE
		THE CONSTRAINTS CORRIDOR	SMR R0015-072		UPDATED ON THE 08/03/2016 ON www.archaeology.ie



NOTE:
 The design has been developed to a stage to permit a fully informed Environmental Impact Assessment to be carried out on the proposed road development. Modifications may be made to avail of opportunities to improve the design at the detailed design stage in light of experience on the ground or other innovations, provided this has no significant adverse environmental impacts over and above those considered in the current Environmental Impact Assessment

Ordnance Survey Ireland Licence No 2014/18/CCMA Roscommon County Council
 © Ordnance Survey Ireland and Government of Ireland.



Roughan & O'Donovan-AECOM Alliance

ROD AECOM

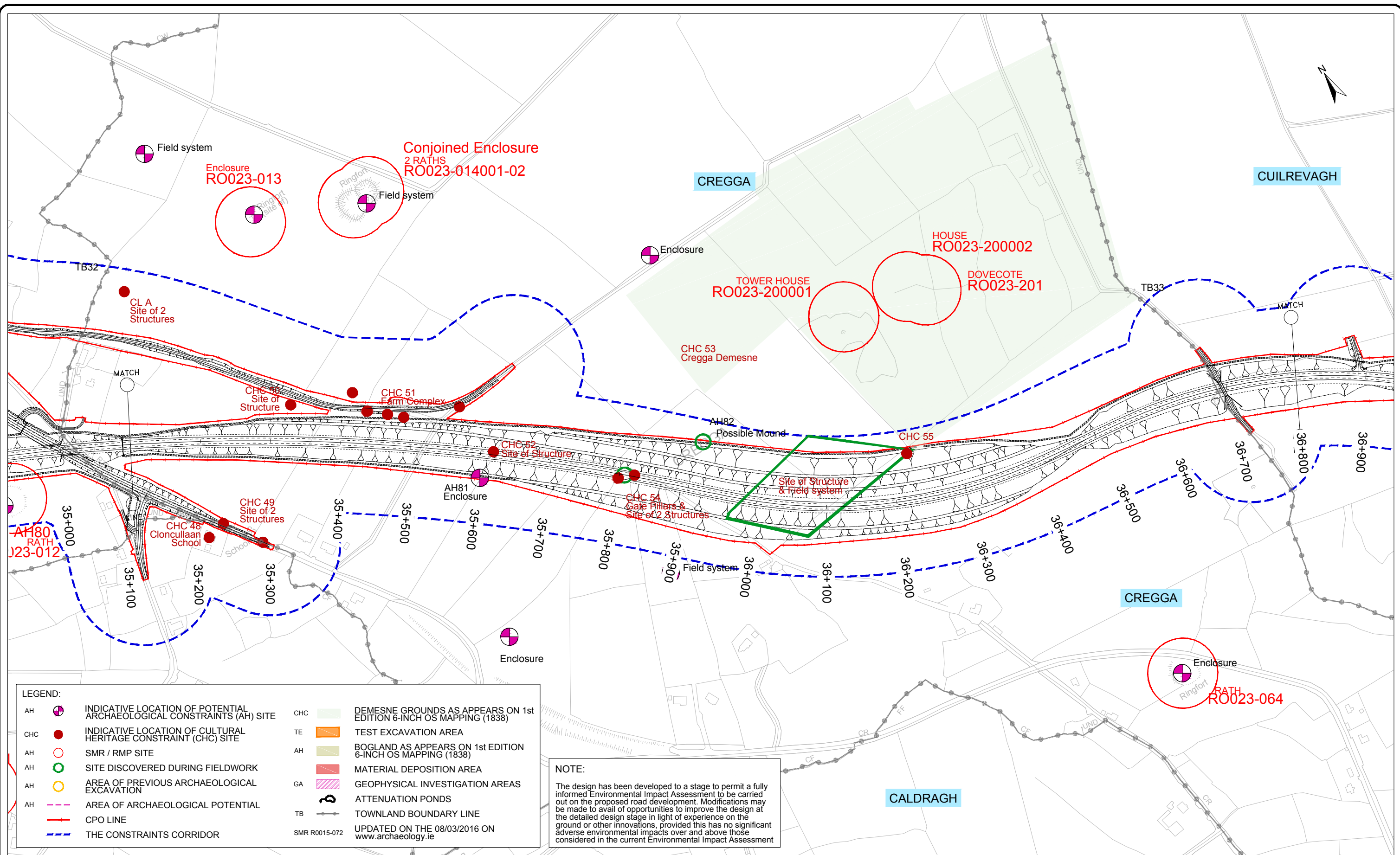
Arena House, Arena Road,
 Sandyford, Dublin 18.
 Tel: +353 (1) 2940800
 Fax: +353 (1) 2940820
 e-mail: info@rod.ie
 Website: www.rod.ie
www.aecom.com

Project: **N5 BALLAGHADERREEN TO SCRAMOGE ROAD PROJECT**

ENVIRONMENTAL IMPACT ASSESSMENT REPORT

Title: Archaeology, Architecture & Cultural Heritage Sites Section C Sheet 3 of 8		Status: E.I.A.R.	
Designed: PM	File:	Job No: 14.155	Scale: 1:5,000 (@ A3)
Drawn: LA	Checked: BC	Date: December 2017	Drawing No: Fig 14.17
Approved: JET			

DO NOT SCALE USE FIGURED DIMENSIONS ONLY



LEGEND:

<ul style="list-style-type: none"> AH INDICATIVE LOCATION OF POTENTIAL ARCHAEOLOGICAL CONSTRAINTS (AH) SITE CHC INDICATIVE LOCATION OF CULTURAL HERITAGE CONSTRAINT (CHC) SITE AH SMR / RMP SITE AH SITE DISCOVERED DURING FIELDWORK AH AREA OF PREVIOUS ARCHAEOLOGICAL EXCAVATION AH AREA OF ARCHAEOLOGICAL POTENTIAL CPO LINE THE CONSTRAINTS CORRIDOR 	<ul style="list-style-type: none"> CHC DEMESNE GROUNDS AS APPEARS ON 1st EDITION 6-INCH OS MAPPING (1838) TE TEST EXCAVATION AREA AH BOGLAND AS APPEARS ON 1st EDITION 6-INCH OS MAPPING (1838) MATERIAL DEPOSITION AREA GA GEOPHYSICAL INVESTIGATION AREAS ATTENUATION PONDS TB TOWNLAND BOUNDARY LINE SMR R0015-072
--	--

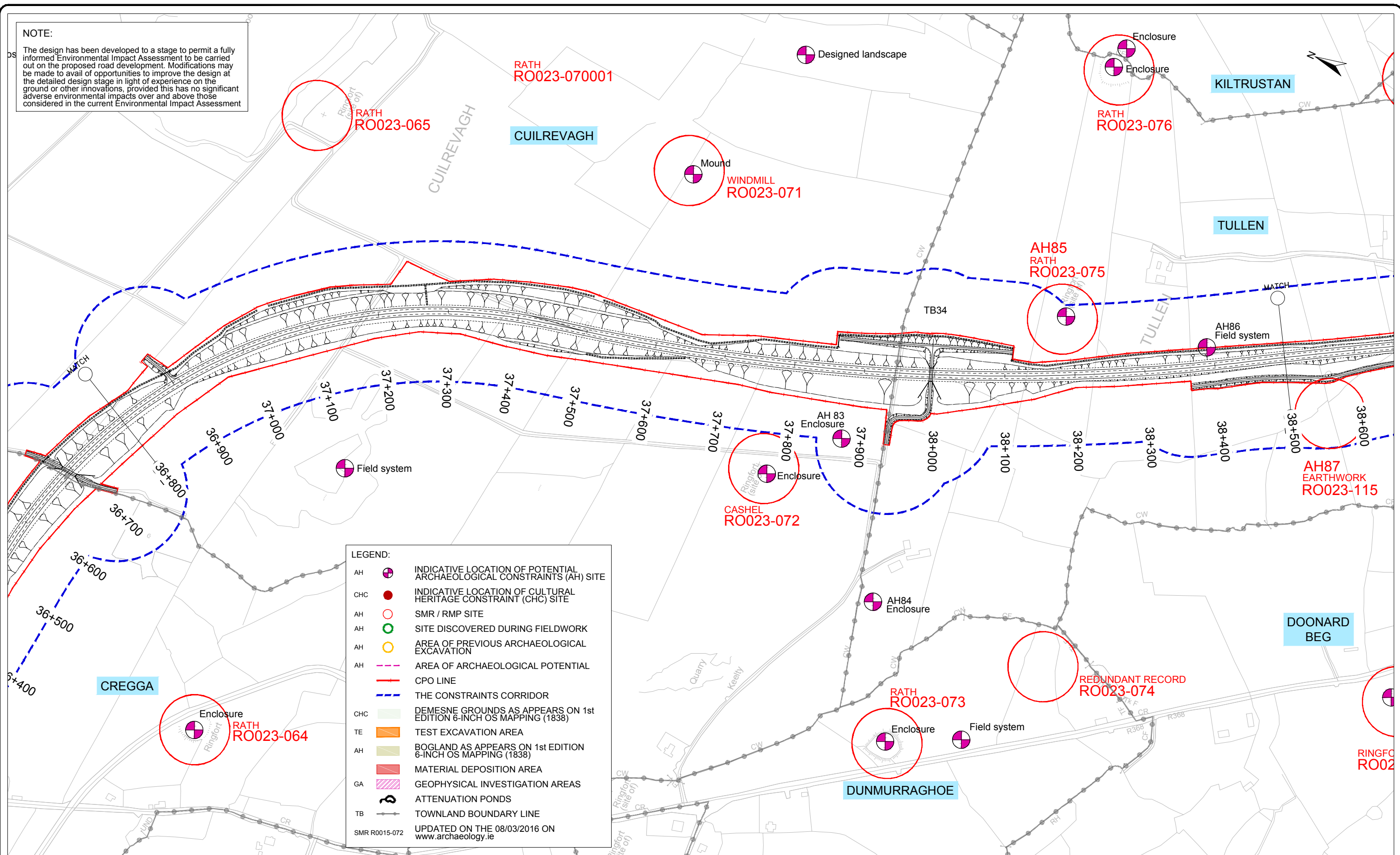
NOTE:
 The design has been developed to a stage to permit a fully informed Environmental Impact Assessment to be carried out on the proposed road development. Modifications may be made to avail of opportunities to improve the design at the detailed design stage in light of experience on the ground or other innovations, provided this has no significant adverse environmental impacts over and above those considered in the current Environmental Impact Assessment

Ordnance Survey Ireland Licence No 2014/18/CCMA Roscommon County Council
 © Ordnance Survey Ireland and Government of Ireland.

<p>Bonneagar Iompair Éireann Transport Infrastructure Ireland</p>	<p>Department of Transport, Tourism and Sport</p>	<p>ROSCOMMON COUNTY COUNCIL</p>	<p>Roughan & O'Donovan-AECOM Alliance</p>	<p>Arena House, Arena Road, Sandyford, Dublin 18. Tel : +353 (1) 2940800 Fax : +353 (1) 2940820 e-mail : info@rod.ie Website : www.rod.ie www.aecom.com</p>	<p>Project N5 BALLAGHADERREEN TO SCRAMOGUE ROAD PROJECT</p> <p>ENVIRONMENTAL IMPACT ASSESSMENT REPORT</p>	<p>Title Archaeology, Architecture & Cultural Heritage Sites Section C Sheet 4 of 8</p> <table border="1" style="width: 100%; border-collapse: collapse;"> <tr> <td>Designed: PM</td> <td>File:</td> <td>Status: E.I.A.R.</td> </tr> <tr> <td>Drawn: LA</td> <td>Job No: 14.155</td> <td></td> </tr> <tr> <td>Checked: BC</td> <td>Scale: 1:5,000 (@ A3)</td> <td>Drawing No: Fig 14.18</td> </tr> <tr> <td>Approved: JET</td> <td>Date: December 2017</td> <td>Rev:</td> </tr> </table>	Designed: PM	File:	Status: E.I.A.R.	Drawn: LA	Job No: 14.155		Checked: BC	Scale: 1:5,000 (@ A3)	Drawing No: Fig 14.18	Approved: JET	Date: December 2017	Rev:
Designed: PM	File:	Status: E.I.A.R.																
Drawn: LA	Job No: 14.155																	
Checked: BC	Scale: 1:5,000 (@ A3)	Drawing No: Fig 14.18																
Approved: JET	Date: December 2017	Rev:																

DO NOT SCALE USE FIGURED DIMENSIONS ONLY

NOTE:
 The design has been developed to a stage to permit a fully informed Environmental Impact Assessment to be carried out on the proposed road development. Modifications may be made to avail of opportunities to improve the design at the detailed design stage in light of experience on the ground or other innovations, provided this has no significant adverse environmental impacts over and above those considered in the current Environmental Impact Assessment



LEGEND:

AH	+	INDICATIVE LOCATION OF POTENTIAL ARCHAEOLOGICAL CONSTRAINTS (AH) SITE
CHC	●	INDICATIVE LOCATION OF CULTURAL HERITAGE CONSTRAINT (CHC) SITE
AH	○	SMR / RMP SITE
AH	○	SITE DISCOVERED DURING FIELDWORK
AH	○	AREA OF PREVIOUS ARCHAEOLOGICAL EXCAVATION
AH	---	AREA OF ARCHAEOLOGICAL POTENTIAL
	—	CPO LINE
	---	THE CONSTRAINTS CORRIDOR
CHC	■	DEMESNE GROUNDS AS APPEARS ON 1st EDITION 6-INCH OS MAPPING (1838)
TE	■	TEST EXCAVATION AREA
AH	■	BOGLAND AS APPEARS ON 1st EDITION 6-INCH OS MAPPING (1838)
	■	MATERIAL DEPOSITION AREA
GA	■	GEOPHYSICAL INVESTIGATION AREAS
	⊂	ATTENUATION PONDS
TB	—	TOWNLAND BOUNDARY LINE
SMR R0015-072		UPDATED ON THE 08/03/2016 ON www.archaeology.ie

Ordnance Survey Ireland Licence No 2014/18/CCMA Roscommon County Council
 © Ordnance Survey Ireland and Government of Ireland.



Roughan & O'Donovan-AECOM Alliance

ROD AECOM

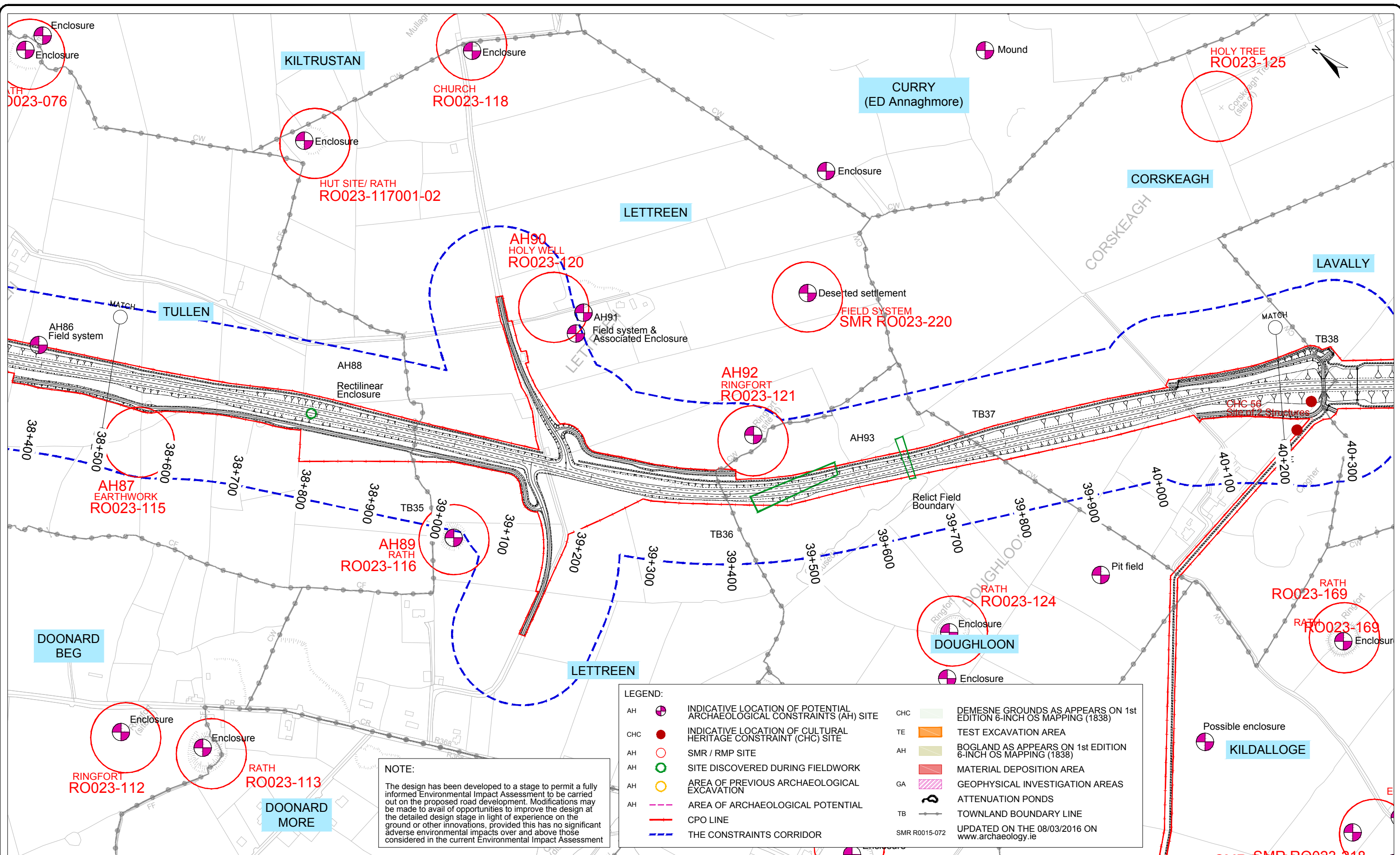
Arena House, Arena Road, Sandyford, Dublin 18.
 Tel: +353 (1) 2940800
 Fax: +353 (1) 2940820
 e-mail: info@rod.ie
 Website: www.rod.ie
www.aecom.com

Project
N5 BALLAGHADERREEN TO SCRAMOGE ROAD PROJECT

ENVIRONMENTAL IMPACT ASSESSMENT REPORT

Title		Archaeology, Architecture & Cultural Heritage Sites	
Section C		Sheet 5 of 8	
Designed: PM	File:	Status:	E.I.A.R.
Drawn: LA	Job No: 14.155		
Checked: BC	Scale: 1:5,000 (@ A3)	Drawing No:	Fig 14.19
Approved: JET	Date: December 2017	Rev:	

DO NOT SCALE USE FIGURED DIMENSIONS ONLY



NOTE:
 The design has been developed to a stage to permit a fully informed Environmental Impact Assessment to be carried out on the proposed road development. Modifications may be made to avail of opportunities to improve the design at the detailed design stage in light of experience on the ground or other innovations, provided this has no significant adverse environmental impacts over and above those considered in the current Environmental Impact Assessment

LEGEND:

AH		INDICATIVE LOCATION OF POTENTIAL ARCHAEOLOGICAL CONSTRAINTS (AH) SITE	CHC		INDICATIVE LOCATION OF CULTURAL HERITAGE CONSTRAINT (CHC) SITE
CHC		INDICATIVE LOCATION OF CULTURAL HERITAGE CONSTRAINT (CHC) SITE	AH		SMR / RMP SITE
AH		SITE DISCOVERED DURING FIELDWORK	AH		AREA OF PREVIOUS ARCHAEOLOGICAL EXCAVATION
AH		AREA OF PREVIOUS ARCHAEOLOGICAL EXCAVATION	AH		AREA OF ARCHAEOLOGICAL POTENTIAL
AH		AREA OF ARCHAEOLOGICAL POTENTIAL	---		CPO LINE
---		CPO LINE	---		THE CONSTRAINTS CORRIDOR
---		THE CONSTRAINTS CORRIDOR	CHC		DEMESNE GROUNDS AS APPEARS ON 1st EDITION 6-INCH OS MAPPING (1838)
CHC		DEMESNE GROUNDS AS APPEARS ON 1st EDITION 6-INCH OS MAPPING (1838)	TE		TEST EXCAVATION AREA
TE		TEST EXCAVATION AREA	AH		BOGLAND AS APPEARS ON 1st EDITION 6-INCH OS MAPPING (1838)
AH		BOGLAND AS APPEARS ON 1st EDITION 6-INCH OS MAPPING (1838)	---		MATERIAL DEPOSITION AREA
---		MATERIAL DEPOSITION AREA	GA		GEOPHYSICAL INVESTIGATION AREAS
GA		GEOPHYSICAL INVESTIGATION AREAS	---		ATTENUATION PONDS
---		ATTENUATION PONDS	TB		TOWNLAND BOUNDARY LINE
TB		TOWNLAND BOUNDARY LINE	SMR R0015-072	UPDATED ON THE 08/03/2016 ON www.archaeology.ie	

Ordnance Survey Ireland Licence No 2014/18/CCMA Roscommon County Council
 © Ordnance Survey Ireland and Government of Ireland.



Roughan & O'Donovan-AECOM Alliance

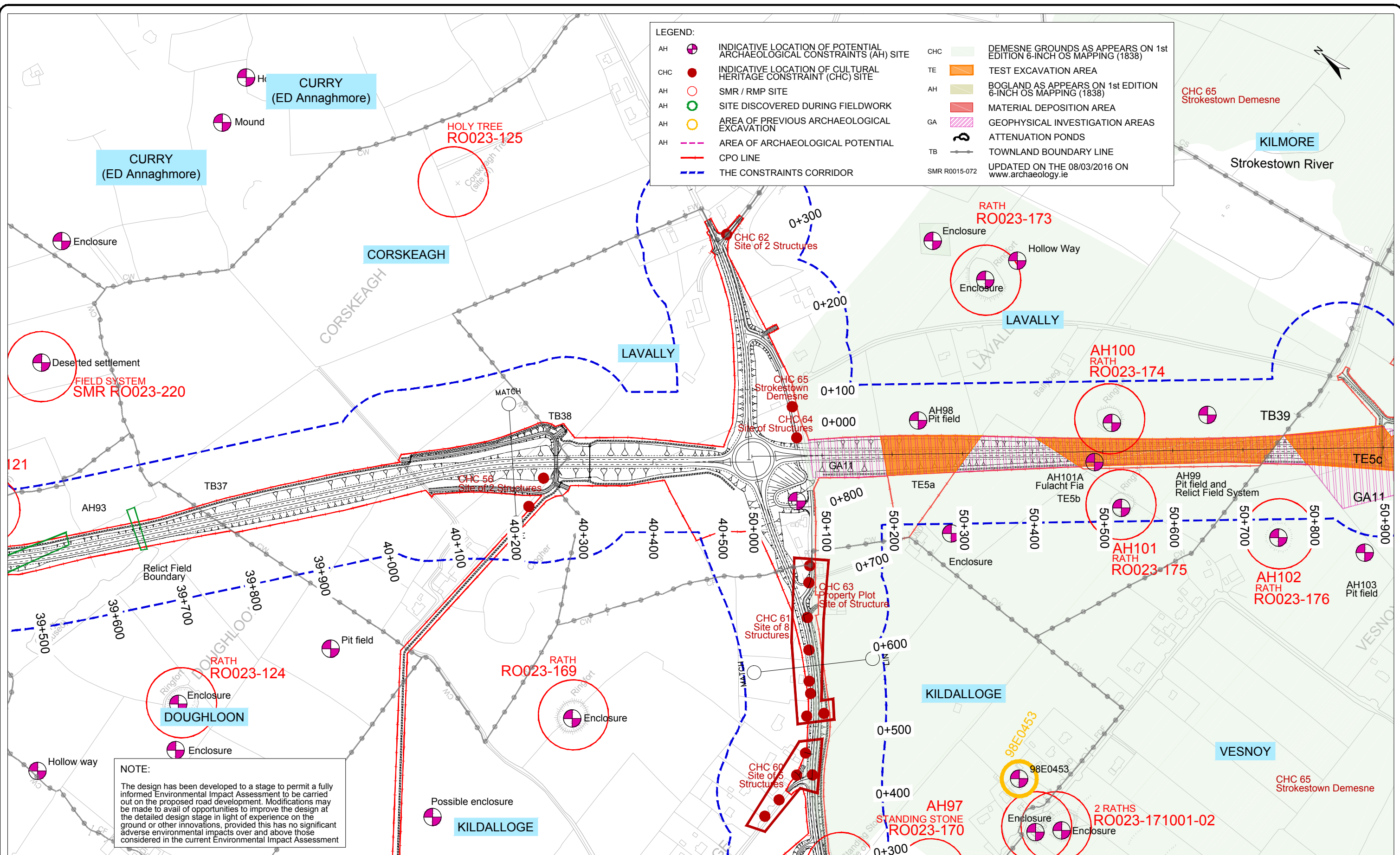
Arena House, Arena Road,
 Sandyford, Dublin 18.
 Tel : +353 (1) 2940800
 Fax : +353 (1) 2940820
 e-mail : info@rod.ie
 Website : www.rod.ie
 www.aecom.com

Project: **N5 BALLAGHADERREEN TO SCRAMOGE ROAD PROJECT**

ENVIRONMENTAL IMPACT ASSESSMENT REPORT

Title: Archaeology, Architecture & Cultural Heritage Sites Section C Sheet 6 of 8			
Designed: PM	File: 14.155	Status: E.I.A.R.	
Drawn: LA	Job No: 14.155		
Checked: BC	Scale: 1:5,000 (@ A3)	Drawing No: Fig 14.20	Rev:
Approved: JET	Date: December 2017		

DO NOT SCALE USE FIGURED DIMENSIONS ONLY



Roughan & O'Donovan-AECOM Alliance

ROD AECOM

Arena House, Arena Road, Sandyford, Dublin 18.
Tel: +353 (1) 2940800
Fax: +353 (1) 2940820
e-mail: info@rod.ie
Website: www.rod.ie
www.aecom.com

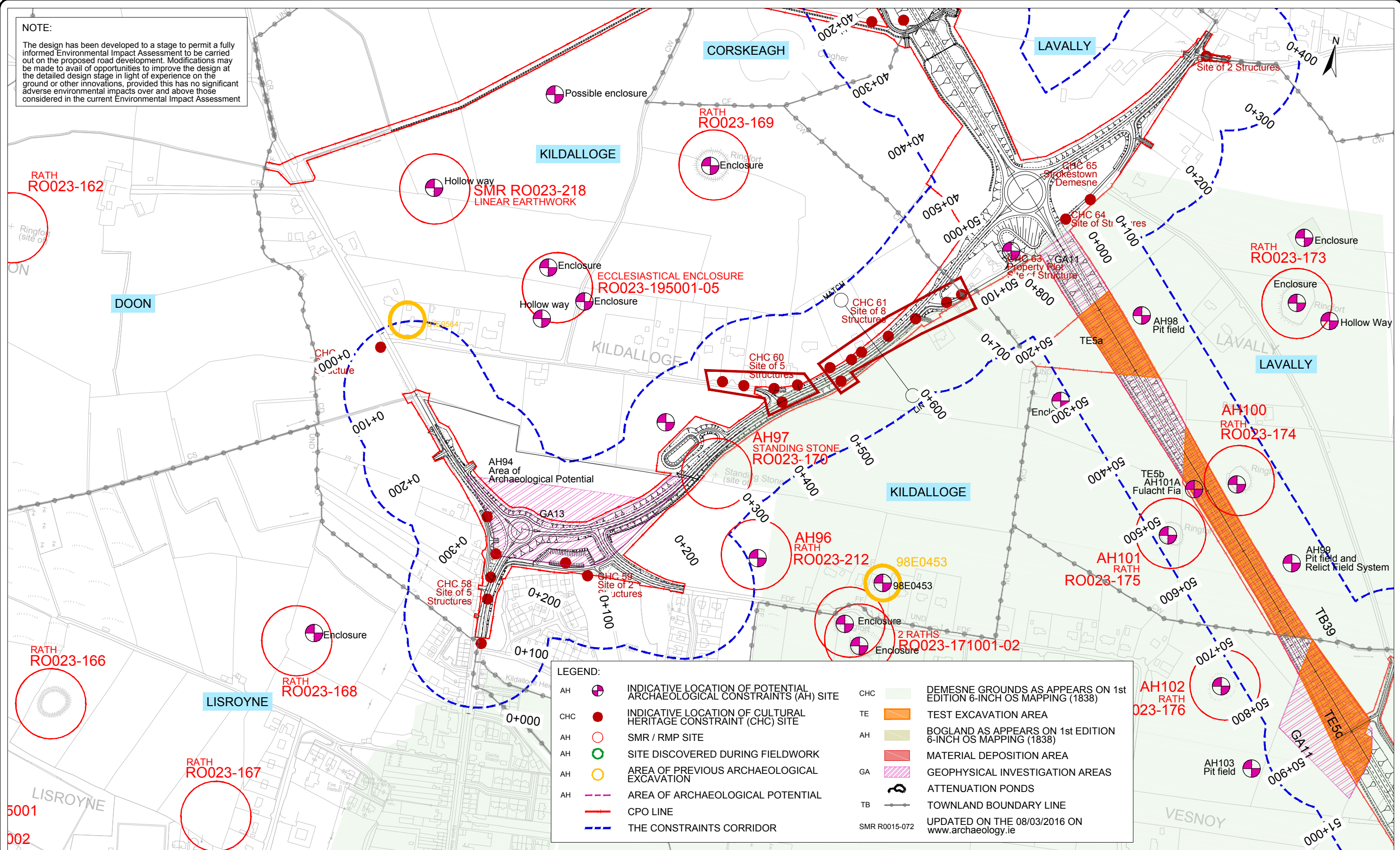
Project: **N5 BALLAGHADERREEN TO SCRAMOGUE ROAD PROJECT**

ENVIRONMENTAL IMPACT ASSESSMENT REPORT

Title: Archaeology, Architecture & Cultural Heritage Sites Section C Sheet 7 of 8		Status: E.I.A.R.	
Designed: PM	File:	Job No: 14.155	Rev:
Drawn: LA	Scale: 1:5,000 (@ A3)	Date: December 2017	Fig 14.21
Checked: BC	Approved: JET		

DO NOT SCALE USE FIGURED DIMENSIONS ONLY

NOTE:
The design has been developed to a stage to permit a fully informed Environmental Impact Assessment to be carried out on the proposed road development. Modifications may be made to avail of opportunities to improve the design at the detailed design stage in light of experience on the ground or other innovations, provided this has no significant adverse environmental impacts over and above those considered in the current Environmental Impact Assessment



Ordnance Survey Ireland Licence No 2014/18/CCMA Roscommon County Council
© Ordnance Survey Ireland and Government of Ireland.



Roughan & O'Donovan-AECOM Alliance

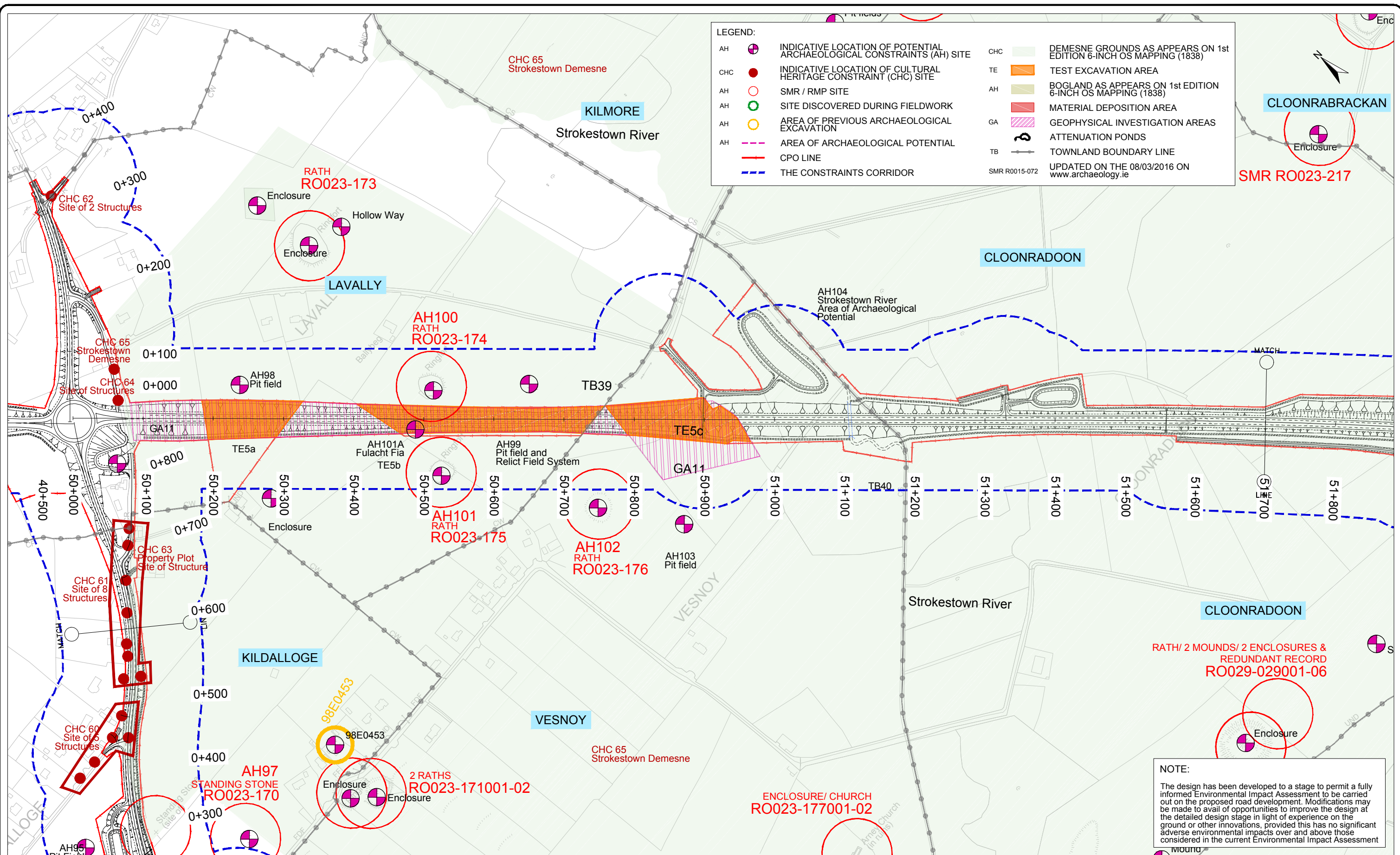
Arena House, Arena Road,
Sandyford, Dublin 18.
Tel: +353 (1) 2940800
Fax: +353 (1) 2940820
e-mail: info@rod.ie
Website: www.rod.ie
www.aecom.com

Project: **N5 BALLAGHADERREEN TO SCRAMOGUE ROAD PROJECT**

ENVIRONMENTAL IMPACT ASSESSMENT REPORT

Title: Archaeology, Architecture & Cultural Heritage Sites Section C Sheet 8 of 8			
Designed: PM	File:	Status:	E.I.A.R.
Drawn: LA	Job No: 14.155		
Checked: BC	Scale: 1:5,000 (@ A3)	Drawing No:	Fig 14.22
Approved: JET	Date: December 2017		

DO NOT SCALE USE FIGURED DIMENSIONS ONLY



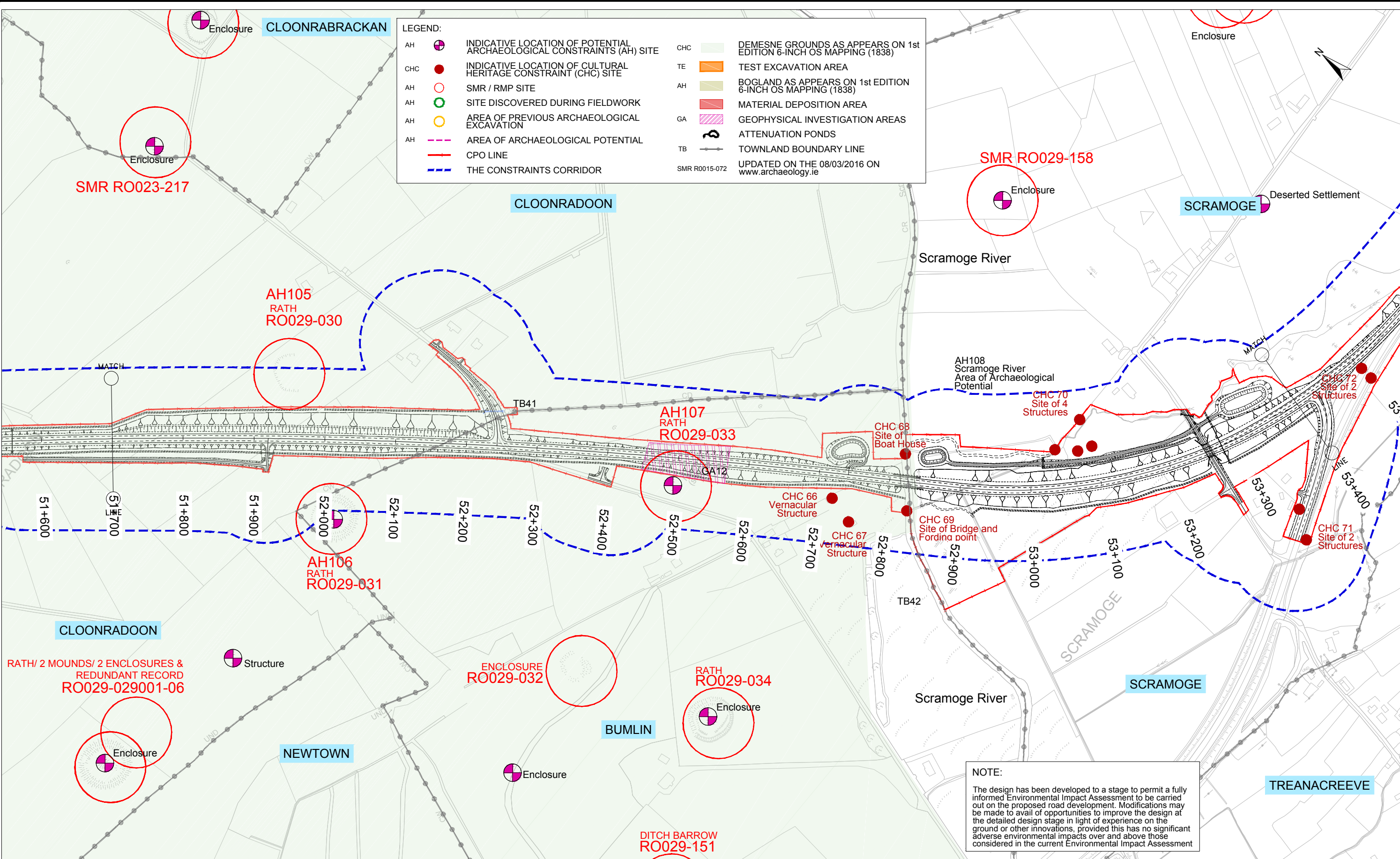
LEGEND:

- AH INDICATIVE LOCATION OF POTENTIAL ARCHAEOLOGICAL CONSTRAINTS (AH) SITE
- CHC INDICATIVE LOCATION OF CULTURAL HERITAGE CONSTRAINT (CHC) SITE
- AH SMR / RMP SITE
- AH SITE DISCOVERED DURING FIELDWORK
- AH AREA OF PREVIOUS ARCHAEOLOGICAL EXCAVATION
- AH AREA OF ARCHAEOLOGICAL POTENTIAL
- CPO LINE
- THE CONSTRAINTS CORRIDOR
- CHC DEMESNE GROUNDS AS APPEARS ON 1st EDITION 6-INCH OS MAPPING (1838)
- TE TEST EXCAVATION AREA
- AH BOGLAND AS APPEARS ON 1st EDITION 6-INCH OS MAPPING (1838)
- GA MATERIAL DEPOSITION AREA
- GA GEOPHYSICAL INVESTIGATION AREAS
- TB ATTENUATION PONDS
- TB TOWNLAND BOUNDARY LINE
- SMR R0015-072 UPDATED ON THE 08/03/2016 ON www.archaeology.ie

NOTE:
 The design has been developed to a stage to permit a fully informed Environmental Impact Assessment to be carried out on the proposed road development. Modifications may be made to avail of opportunities to improve the design at the detailed design stage in light of experience on the ground or other innovations, provided this has no significant adverse environmental impacts over and above those considered in the current Environmental Impact Assessment

<p>Bonneagar Iompair Éireann Transport Infrastructure Ireland</p>	<p>Department of Transport, Tourism and Sport</p>	<p>Roscommon County Council</p>	<p>Roughan & O'Donovan-AECOM Alliance</p>	<p>Arena House, Arena Road, Sandyford, Dublin 18. Tel: +353 (1) 2940800 Fax: +353 (1) 2940820 e-mail: info@rod.ie Website: www.rod.ie www.aecom.com</p>	<p>Project</p> <p>N5 BALLAGHADERREEN TO SCRAMOGUE ROAD PROJECT</p>	<p>Title</p> <p>Archaeology, Architecture & Cultural Heritage Sites Section D Sheet 1 of 3</p>							
					<p>ENVIRONMENTAL IMPACT ASSESSMENT REPORT</p>	<table border="1"> <tr> <td>Designed: PM</td> <td>File: 14.155</td> <td>Status: E.I.A.R.</td> </tr> <tr> <td>Drawn: LA</td> <td>Job No: 14.155</td> <td></td> </tr> <tr> <td>Checked: BC</td> <td>Scale: 1:5,000 (@ A3)</td> <td>Drawing No: Fig 14.23</td> </tr> <tr> <td>Approved: JET</td> <td>Date: December 2017</td> <td>Rev:</td> </tr> </table>	Designed: PM	File: 14.155	Status: E.I.A.R.	Drawn: LA	Job No: 14.155		Checked: BC
Designed: PM	File: 14.155	Status: E.I.A.R.											
Drawn: LA	Job No: 14.155												
Checked: BC	Scale: 1:5,000 (@ A3)	Drawing No: Fig 14.23											
Approved: JET	Date: December 2017	Rev:											

DO NOT SCALE USE FIGURED DIMENSIONS ONLY



Roughan & O'Donovan-AECOM Alliance
Arena House, Arena Road, Sandyford, Dublin 18.
Tel: +353 (1) 2940800
Fax: +353 (1) 2940820
e-mail: info@rod.ie
Website: www.rod.ie
www.aecom.com

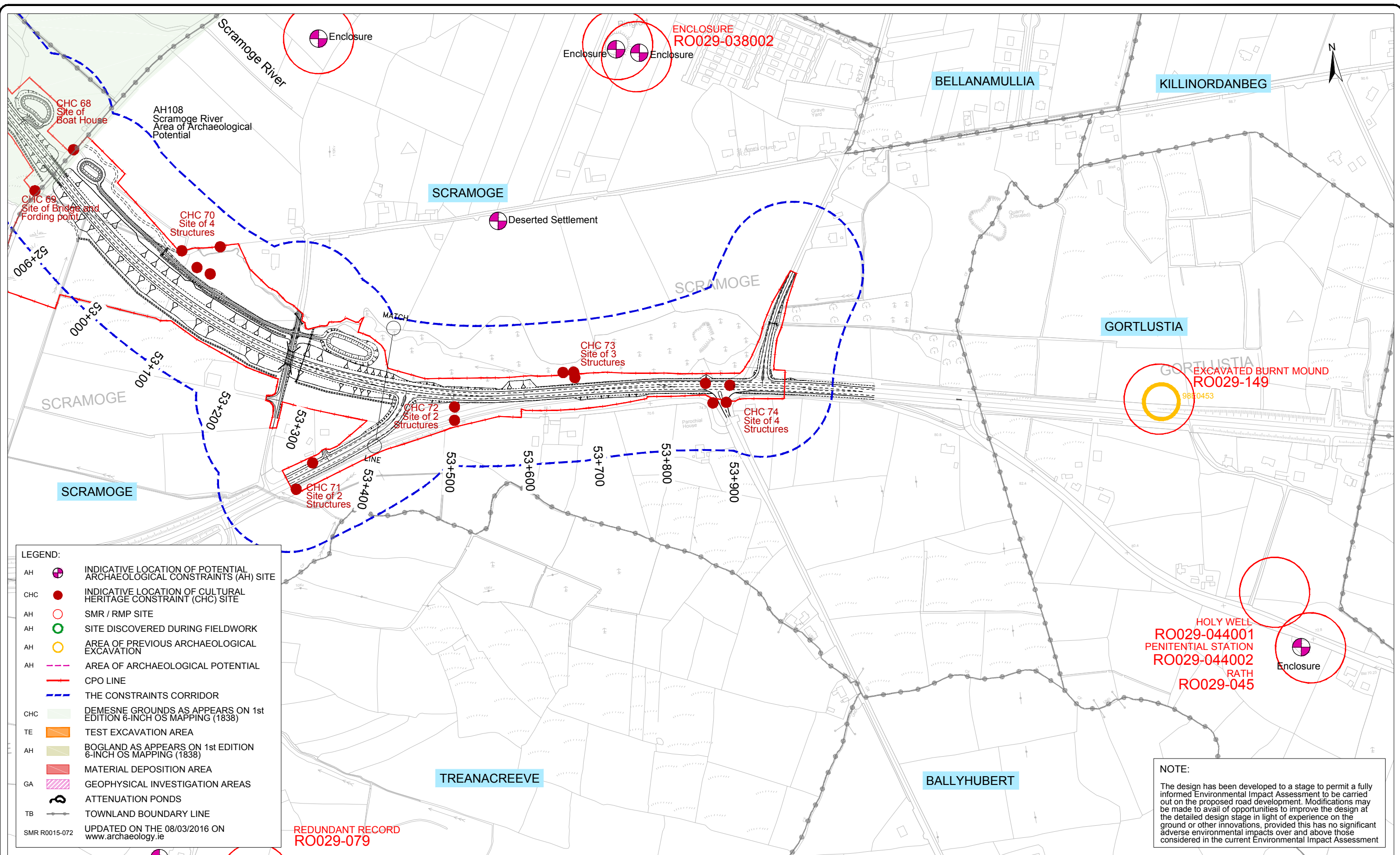
Project
N5 BALLAGHADERREEN TO SCRAMOGE ROAD PROJECT

ENVIRONMENTAL IMPACT ASSESSMENT REPORT

Title
Archaeology, Architecture & Cultural Heritage Sites
Section D
Sheet 2 of 3

Designed: PM	File:	Status: E.I.A.R.
Drawn: LA	Job No: 14.155	
Checked: BC	Scale: 1:5,000 (@ A3)	Drawing No: Fig 14.24
Approved: JET	Date: December 2017	Rev:

DO NOT SCALE USE FIGURED DIMENSIONS ONLY



LEGEND:

AH		INDICATIVE LOCATION OF POTENTIAL ARCHAEOLOGICAL CONSTRAINTS (AH) SITE
CHC		INDICATIVE LOCATION OF CULTURAL HERITAGE CONSTRAINT (CHC) SITE
AH		SMR / RMP SITE
AH		SITE DISCOVERED DURING FIELDWORK
AH		AREA OF PREVIOUS ARCHAEOLOGICAL EXCAVATION
AH		AREA OF ARCHAELOGICAL POTENTIAL
		CPO LINE
		THE CONSTRAINTS CORRIDOR
CHC		DEMESNE GROUNDS AS APPEARS ON 1st EDITION 6-INCH OS MAPPING (1838)
TE		TEST EXCAVATION AREA
AH		BOGLAND AS APPEARS ON 1st EDITION 6-INCH OS MAPPING (1838)
		MATERIAL DEPOSITION AREA
GA		GEOPHYSICAL INVESTIGATION AREAS
		ATTENUATION PONDS
TB		TOWNLAND BOUNDARY LINE
SMR R0015-072		UPDATED ON THE 08/03/2016 ON www.archaeology.ie

REDUNDANT RECORD
RO029-079

NOTE:
The design has been developed to a stage to permit a fully informed Environmental Impact Assessment to be carried out on the proposed road development. Modifications may be made to avail of opportunities to improve the design at the detailed design stage in light of experience on the ground or other innovations, provided this has no significant adverse environmental impacts over and above those considered in the current Environmental Impact Assessment

Ordnance Survey Ireland Licence No 2014/18/CCMA Roscommon County Council
© Ordnance Survey Ireland and Government of Ireland.



Roughan & O'Donovan-AECOM Alliance

ROD AECOM

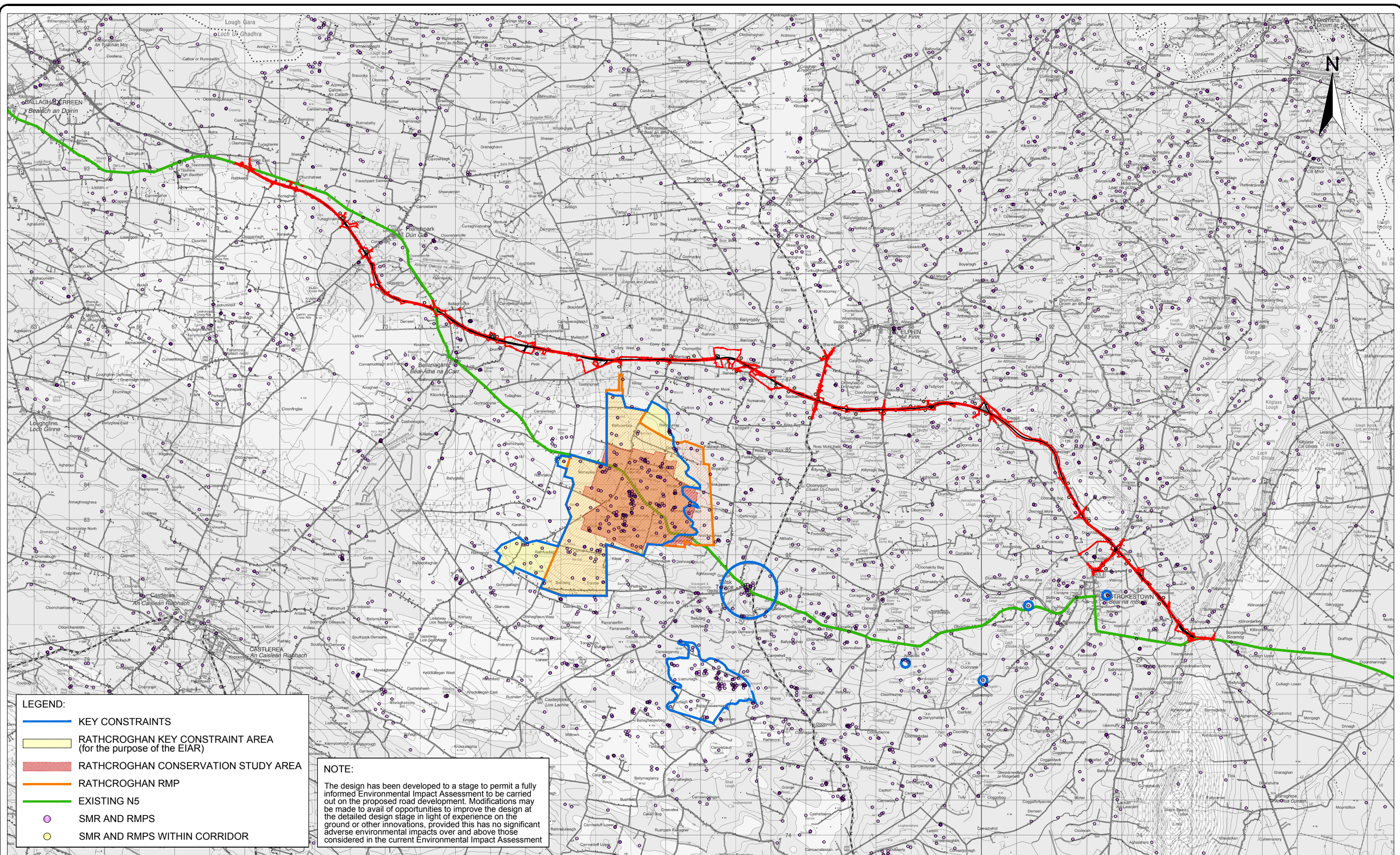
Arena House, Arena Road,
Sandyford, Dublin 18.
Tel : +353 (1) 2940800
Fax : +353 (1) 2940820
e-mail : info@rod.ie
Website : www.rod.ie

Project
N5 BALLAGHADERREEN TO SCRAMOGE ROAD PROJECT

ENVIRONMENTAL IMPACT ASSESSMENT REPORT

Title Archaeology, Architecture & Cultural Heritage Sites Section D Sheet 3 of 3		Designed: PM	File:	Status: E.I.A.R.
Drawn: LA	Job No: 14.155	Checked: BC	Scale: 1:5,000 (@ A3)	Drawing No: Fig 14.25
Approved: JET	Date: December 2017			

DO NOT SCALE USE FIGURED DIMENSIONS ONLY



- LEGEND:**
- KEY CONSTRAINTS
 - RATHCROGHAN KEY CONSTRAINT AREA (for the purpose of the E.I.A.R)
 - RATHCROGHAN CONSERVATION STUDY AREA
 - RATHCROGHAN RMP
 - EXISTING N5
 - SMR AND RMPs
 - SMR AND RMPs WITHIN CORRIDOR

NOTE:
 The design has been developed to a stage to permit a fully informed Environmental Impact Assessment to be carried out on the proposed road development. Modifications may be made to avail of opportunities to improve the design at the detailed design stage in light of experience on the ground or other innovations, provided this has no significant adverse environmental impacts over and above those considered in the current Environmental Impact Assessment

Ordnance Survey Ireland Licence No 2014/18/CCMA Roscommon County Council
 © Ordnance Survey Ireland and Government of Ireland.



Roughan & O'Donovan-AECOM Alliance

ROD
 ROUGHAN & O'DONOVAN

AECOM

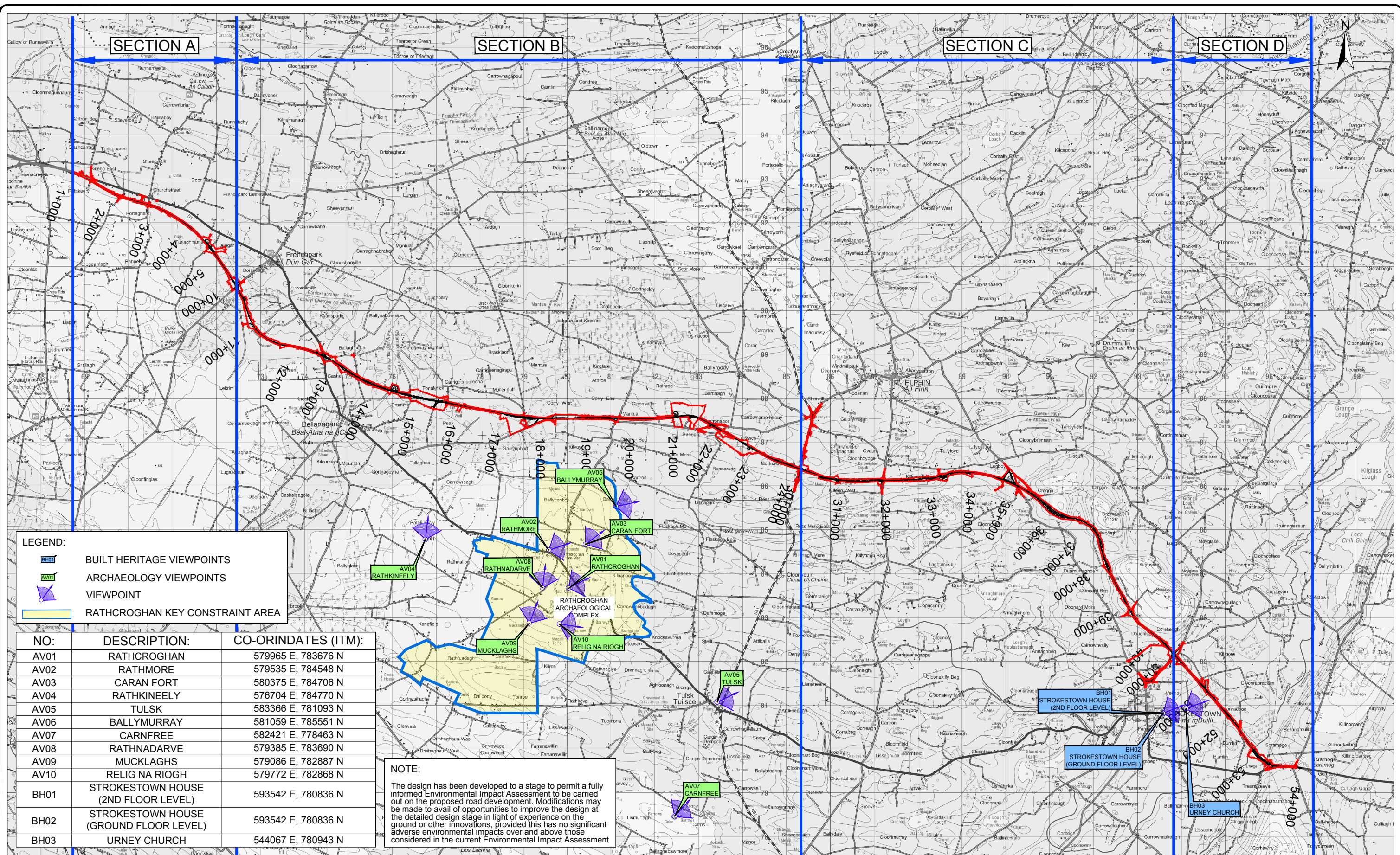
Arena House, Arena Road,
 Sandyford, Dublin 18.
 Tel : +353 (1) 2940800
 Fax : +353 (1) 2940820
 e-mail : info@rod.ie
 Website : www.rod.ie
 www.aecom.com

Project
N5 BALLAGHADERREEN TO SCRAMOGE ROAD PROJECT

ENVIRONMENTAL IMPACT ASSESSMENT REPORT

Title		Rathcroghan Archaeological Complex & Key Constraints	
Designed: PM	File: 14.155	Status: E.I.A.R.	
Drawn: LA	Scale: 1:100,000 (@ A3)	Drawing No: Fig 14.26	Rev:
Checked: BC	Date: December 2017		
Approved: JET			

DO NOT SCALE USE FIGURED DIMENSIONS ONLY



LEGEND:

- BUILT HERITAGE VIEWPOINTS
- ARCHAEOLOGY VIEWPOINTS
- VIEWPOINT
- RATHCROGHAN KEY CONSTRAINT AREA

NO:	DESCRIPTION:	CO-ORINDATES (ITM):
AV01	RATHCROGHAN	579965 E, 783676 N
AV02	RATHMORE	579535 E, 784548 N
AV03	CARAN FORT	580375 E, 784706 N
AV04	RATHKINEELY	576704 E, 784770 N
AV05	TULSK	583366 E, 781093 N
AV06	BALLYMURRAY	581059 E, 785551 N
AV07	CARNFREE	582421 E, 778463 N
AV08	RATHNADARVE	579385 E, 783690 N
AV09	MUCKLAGHS	579086 E, 782887 N
AV10	RELIG NA RIOGH	579772 E, 782868 N
BH01	STROKESTOWN HOUSE (2ND FLOOR LEVEL)	593542 E, 780836 N
BH02	STROKESTOWN HOUSE (GROUND FLOOR LEVEL)	593542 E, 780836 N
BH03	URNEY CHURCH	544067 E, 780943 N

NOTE:
 The design has been developed to a stage to permit a fully informed Environmental Impact Assessment to be carried out on the proposed road development. Modifications may be made to avail of opportunities to improve the design at the detailed design stage in light of experience on the ground or other innovations, provided this has no significant adverse environmental impacts over and above those considered in the current Environmental Impact Assessment

Ordnance Survey Ireland Licence No 2014/18/CCMA Roscommon County Council
 © Ordnance Survey Ireland and Government of Ireland.



Arena House, Arena Road,
 Sandyford, Dublin 18.
 Tel : +353 (1) 2940800
 Fax : +353 (1) 2940820
 e-mail : info@rod.ie
 Website : www.rod.ie

Project
**N5 BALLAGHADERREEN TO SCRAMOG
 ROAD PROJECT**

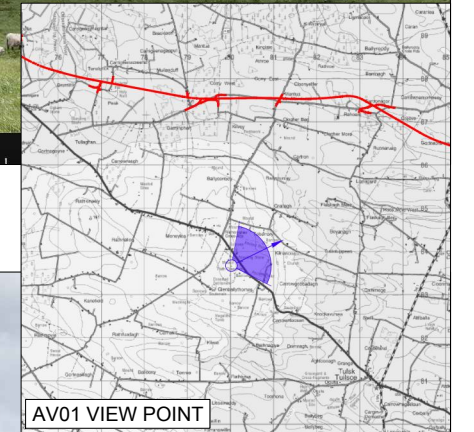
**ENVIRONMENTAL IMPACT
 ASSESSMENT REPORT**

Title		Photomontage Viewpoints	
Designed: PM	File: 14.155	Status: E.I.A.R.	
Drawn: MM	Job No: 14.155		
Checked: BC	Scale: 1:80,000 (@ A3)	Drawing No: Fig 14.27	Rev:
Approved: JET	Date: December 2017		

DO NOT SCALE USE FIGURED DIMENSIONS ONLY



AV01 - RATHCROGHAN
EXISTING VIEW WITHOUT PROPOSED ROAD DEVELOPMENT



AV01 VIEW POINT



AV01 - RATHCROGHAN
VIEW WITH PROPOSED ROAD DEVELOPMENT IN PLACE (PRIOR TO LANDSCAPE PLANTING)

Ordnance Survey Ireland Licence No 2014/18/CCMA Roscommon County Council
© Ordnance Survey Ireland and Government of Ireland.



Roughan & O'Donovan-AECOM
Alliance

Arena House, Arena Road,
Sandyford, Dublin 18.
Tel : +353 (1) 2940800
Fax : +353 (1) 2940820
e-mail : info@rod.ie
Website : www.rod.ie
www.aecom.com

Project
**N5 BALLAGHADERREEN TO SCRAMOGE
ROAD PROJECT**

**ENVIRONMENTAL IMPACT
ASSESSMENT REPORT**

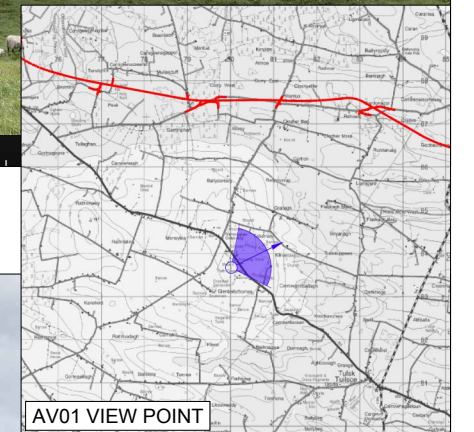
Title
Photomontage
AV01 Rathcroghan
Sheet 1 of 3

Designed: PM	File:	Status: E.I.A.R.
Drawn: LA	Job No: 14.155	
Checked: BC	Scale: N.T.S. (@ A3)	Drawing No: Fig 14.28
Approved: JET	Date: December 2017	Rev:

DO NOT SCALE USE FIGURED DIMENSIONS ONLY



AV01 - RATHCROGHAN
VIEW WITH REDLINE TO HIGHLIGHT WHERE PROPOSED ROAD DEVELOPMENT IS VISIBLE



AV01 VIEW POINT



AV01 - RATHCROGHAN
VIEW WITH PROPOSED ROAD DEVELOPMENT IN PLACE (WITH LANDSCAPE PLANTING)

Ordnance Survey Ireland Licence No 2014/18/CCMA Roscommon County Council
© Ordnance Survey Ireland and Government of Ireland.



Arena House, Arena Road,
Sandyford, Dublin 18.
Tel : +353 (1) 2940800
Fax : +353 (1) 2940820
e-mail : info@rod.ie
Website : www.rod.ie
www.aecom.com

Roughan & O'Donovan-AECOM
Alliance

Project
**N5 BALLAGHADERREEN TO SCRAMOGE
ROAD PROJECT**

**ENVIRONMENTAL IMPACT
ASSESSMENT REPORT**

Title
Photomontage
AV01 Rathcroghan
Sheet 2 of 3

Designed: PM	File:	Status: E.I.A.R.
Drawn: LA	Job No: 14.155	
Checked: BC	Scale: N.T.S. (@ A3)	Drawing No: Fig 14.29
Approved: JET	Date: December 2017	Rev:

DO NOT SCALE USE FIGURED DIMENSIONS ONLY



AV01 - RATHCROGHAN NIGHT-TIME
EXISTING VIEW WITHOUT PROPOSED ROAD DEVELOPMENT

40° 50° 60° 70° 80° 90° 100° 110°



AV01 VIEW POINT



AV01 - RATHCROGHAN NIGHT-TIME
VIEW WITH PROPOSED ROAD DEVELOPMENT IN PLACE (PRIOR TO LANDSCAPE PLANTING)

50° 60° 70° 80° 90° 100° 110°



AV01 - RATHCROGHAN DAY-TIME (NIGHT-TIME COMPARISON)
EXISTING VIEW WITHOUT PROPOSED ROAD DEVELOPMENT

40° 50° 60° 70° 80° 90° 100° 110°

Ordnance Survey Ireland Licence No 2014/18/CCMA Roscommon County Council
© Ordnance Survey Ireland and Government of Ireland.



Arena House, Arena Road,
Sandyford, Dublin 18.
Tel : +353 (1) 2940800
Fax : +353 (1) 2940820
e-mail : info@rod.ie
Website : www.rod.ie
www.aecom.com

Roughan & O'Donovan-AECOM
Alliance


Project
**N5 BALLAGHADERREEN TO SCRAMOGE
ROAD PROJECT**

**ENVIRONMENTAL IMPACT
ASSESSMENT REPORT**

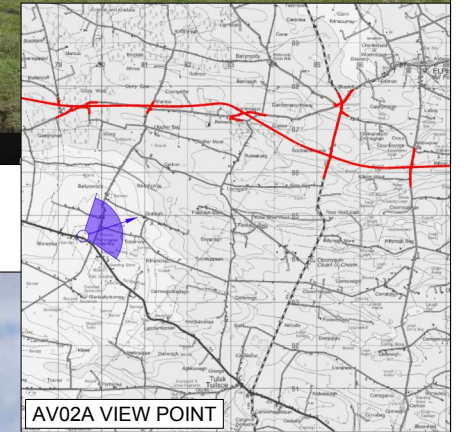
Title
Photomontage
AV01 Rathcroghan
Sheet 3 of 3

Designed: PM	File:	Status: E.I.A.R.
Drawn: LA	Job No: 14.155	
Checked: BC	Scale: N.T.S. (@ A3)	Drawing No: Fig 14.30
Approved: JET	Date: December 2017	Rev:

DO NOT SCALE USE FIGURED DIMENSIONS ONLY



AV02A - RATHMORE
EXISTING VIEW WITHOUT PROPOSED ROAD DEVELOPMENT



AV02A - RATHMORE
VIEW WITH PROPOSED ROAD DEVELOPMENT IN PLACE (PRIOR TO LANDSCAPE PLANTING)

Ordnance Survey Ireland Licence No 2014/18/CCMA Roscommon County Council
© Ordnance Survey Ireland and Government of Ireland.



Project
N5 BALLAGHADERREEN TO SCRAMOGE ROAD PROJECT

ENVIRONMENTAL IMPACT ASSESSMENT REPORT

Title
Photomontage
AV02A Rathmore
Sheet 1 of 2

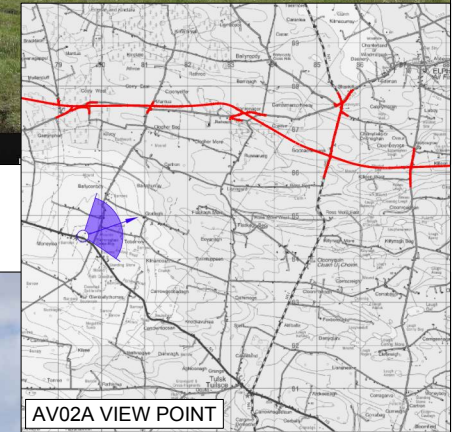
Designed: PM	File:	Status: E.I.A.R.
Drawn: LA	Job No: 14.155	
Checked: BC	Scale: N.T.S. (@ A3)	Drawing No: Fig 14.31
Approved: JET	Date: December 2017	Rev:

DO NOT SCALE USE FIGURED DIMENSIONS ONLY



AV02A - RATHMORE
VIEW WITH REDLINE TO HIGHLIGHT WHERE PROPOSED ROAD DEVELOPMENT IS VISIBLE

60° 70° 80° 90° 100°



AV02A VIEW POINT



AV02A - RATHMORE
VIEW WITH PROPOSED ROAD DEVELOPMENT IN PLACE (WITH LANDSCAPE PLANTING)

60° 70° 80° 90° 100° 110° 120°

Ordnance Survey Ireland Licence No 2014/18/CCMA Roscommon County Council
© Ordnance Survey Ireland and Government of Ireland.



Arena House, Arena Road,
Sandyford, Dublin 18.
Tel : +353 (1) 2940800
Fax : +353 (1) 2940820
e-mail : info@rod.ie
Website : www.rod.ie
www.aecom.com

Roughan & O'Donovan-AECOM
Alliance


Project
**N5 BALLAGHADERREEN TO SCRAMOGE
ROAD PROJECT**

**ENVIRONMENTAL IMPACT
ASSESSMENT REPORT**


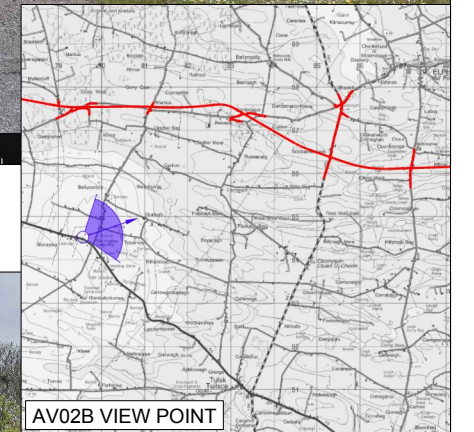
Title
Photomontage
AV02A Rathmore
Sheet 2 of 2

Designed: PM	File:	Status: E.I.A.R.
Drawn: LA	Job No: 14.155	
Checked: BC	Scale: N.T.S. (@ A3)	Drawing No: Fig 14.32
Approved: JET	Date: December 2017	Rev:

DO NOT SCALE USE FIGURED DIMENSIONS ONLY



AV02B - RATHMORE
EXISTING VIEW WITHOUT PROPOSED ROAD DEVELOPMENT



AV02B - RATHMORE
VIEW WITH PROPOSED ROAD DEVELOPMENT IN PLACE (PRIOR TO LANDSCAPE PLANTING)

Ordnance Survey Ireland Licence No 2014/18/CCMA Roscommon County Council
© Ordnance Survey Ireland and Government of Ireland.



Arena House, Arena Road,
Sandyford, Dublin 18.
Tel : +353 (1) 2940800
Fax : +353 (1) 2940820
e-mail : info@rod.ie
Website : www.rod.ie
www.aecom.com

Roughan & O'Donovan-AECOM
Alliance


Project
**N5 BALLAGHADERREEN TO SCRAMOGE
ROAD PROJECT**

**ENVIRONMENTAL IMPACT
ASSESSMENT REPORT**


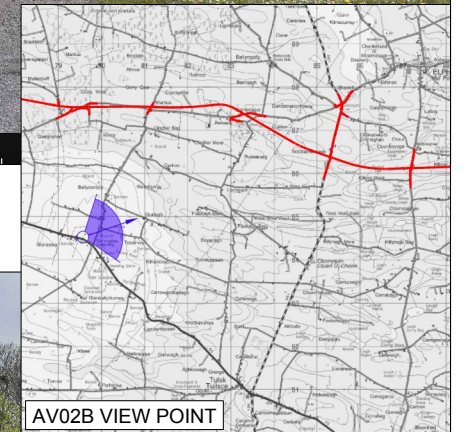
Title
Photomontage
AV02B Rathmore
Sheet 1 of 2

Designed: PM	File:	Status: E.I.A.R.
Drawn: LA	Job No: 14.155	
Checked: BC	Scale: N.T.S. (@ A3)	Drawing No: Fig 14.33
Approved: JET	Date: December 2017	Rev:

DO NOT SCALE USE FIGURED DIMENSIONS ONLY



AV02B - RATHMORE
VIEW WITH REDLINE TO HIGHLIGHT WHERE PROPOSED ROAD DEVELOPMENT IS VISIBLE



AV02B - RATHMORE
VIEW WITH PROPOSED ROAD DEVELOPMENT IN PLACE (WITH LANDSCAPE PLANTING)

Ordnance Survey Ireland Licence No 2014/18/CCMA Roscommon County Council
© Ordnance Survey Ireland and Government of Ireland.



Arena House, Arena Road,
Sandyford, Dublin 18.
Tel : +353 (1) 2940800
Fax : +353 (1) 2940820
e-mail : info@rod.ie
Website : www.rod.ie
www.aecom.com

Roughan & O'Donovan-AECOM
Alliance

Project
**N5 BALLAGHADERREEN TO SCRAMOGE
ROAD PROJECT**

**ENVIRONMENTAL IMPACT
ASSESSMENT REPORT**

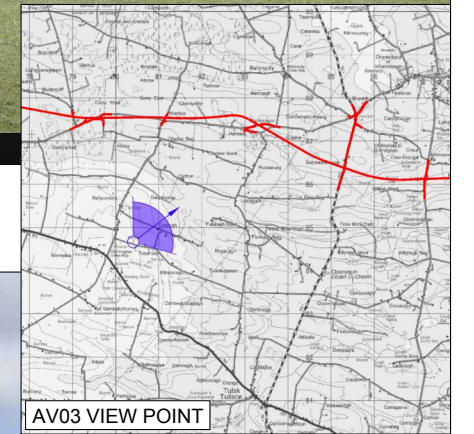
Title
Photomontage
AV02B Rathmore
Sheet 2 of 2

Designed: PM	File:	Status: E.I.A.R.
Drawn: LA	Job No: 14.155	
Checked: BC	Scale: N.T.S. (@ A3)	Drawing No: Fig 14.34
Approved: JET	Date: December 2017	Rev:


DO NOT SCALE USE FIGURED DIMENSIONS ONLY



AV03 - CARAN FORT
EXISTING VIEW WITHOUT PROPOSED ROAD DEVELOPMENT



AV03 VIEW POINT



AV03 - CARAN FORT
VIEW WITH PROPOSED ROAD DEVELOPMENT IN PLACE (PRIOR TO LANDSCAPE PLANTING)

Ordnance Survey Ireland Licence No 2014/18/CCMA Roscommon County Council
© Ordnance Survey Ireland and Government of Ireland.



Roughan & O'Donovan-AECOM
Alliance

Arena House, Arena Road,
Sandyford, Dublin 18.
Tel : +353 (1) 2940800
Fax : +353 (1) 2940820
e-mail : info@rod.ie
Website : www.rod.ie

Project
**N5 BALLAGHADERREEN TO SCRAMOGE
ROAD PROJECT**

**ENVIRONMENTAL IMPACT
ASSESSMENT REPORT**

Title
Photomontage
AV03 Caran Fort
Sheet 1 of 3

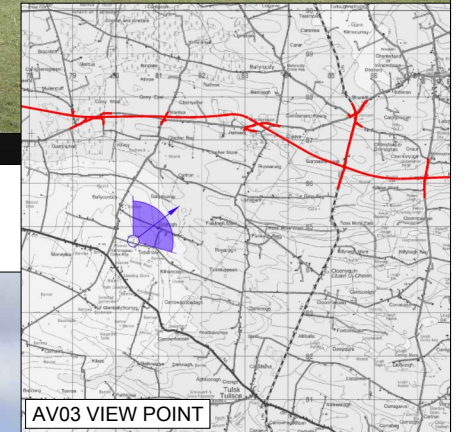
Designed: PM	File:	Status: E.I.A.R.
Drawn: LA	Job No: 14.155	
Checked: BC	Scale: N.T.S. (@ A3)	Drawing No: Fig 14.35
Approved: JET	Date: December 2017	Rev:

DO NOT SCALE USE FIGURED DIMENSIONS ONLY




AV03 - CARAN FORT
VIEW WITH REDLINE TO HIGHLIGHT WHERE PROPOSED ROAD DEVELOPMENT IS VISIBLE

40° 50° 60° 70° 80°



AV03 VIEW POINT



AV03 - CARAN FORT
VIEW WITH PROPOSED ROAD DEVELOPMENT IN PLACE (WITH LANDSCAPE PLANTING)

40° 50° 60° 70° 80° 90° 100°

Ordnance Survey Ireland Licence No 2014/18/CCMA Roscommon County Council
© Ordnance Survey Ireland and Government of Ireland.



Arena House, Arena Road,
Sandyford, Dublin 18.
Tel : +353 (1) 2940800
Fax : +353 (1) 2940820
e-mail : info@rod.ie
Website : www.rod.ie


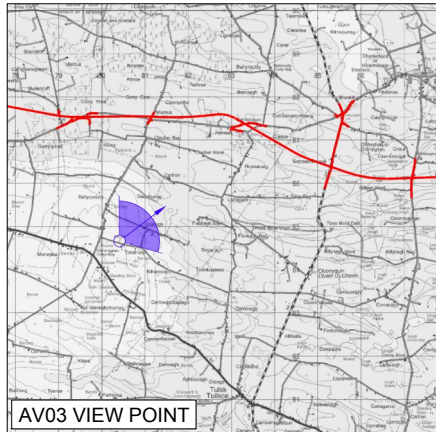
Project
**N5 BALLAGHADERREEN TO SCRAMOGE
ROAD PROJECT**

**ENVIRONMENTAL IMPACT
ASSESSMENT REPORT**

Title
Photomontage
AV03 Caran Fort
Sheet 2 of 3

Designed: PM	File:	Status: E.I.A.R.
Drawn: LA	Job No: 14.155	
Checked: BC	Scale: N.T.S. (@ A3)	Drawing No: Fig 14.36
Approved: JET	Date: December 2017	Rev:

DO NOT SCALE USE FIGURED DIMENSIONS ONLY



Ordnance Survey Ireland Licence No 2014/18/CCMA Roscommon County Council
© Ordnance Survey Ireland and Government of Ireland.



Roughan & O'Donovan-AECOM Alliance

ROD
Roughan & O'Donovan

AECOM

Arena House, Arena Road,
Sandyford, Dublin 18.
Tel : +353 (1) 2940800
Fax : +353 (1) 2940820
e-mail : info@rod.ie
Website : www.rod.ie
www.aecom.com

Project
N5 BALLAGHADERREEN TO SCRAMOGE ROAD PROJECT

ENVIRONMENTAL IMPACT ASSESSMENT REPORT

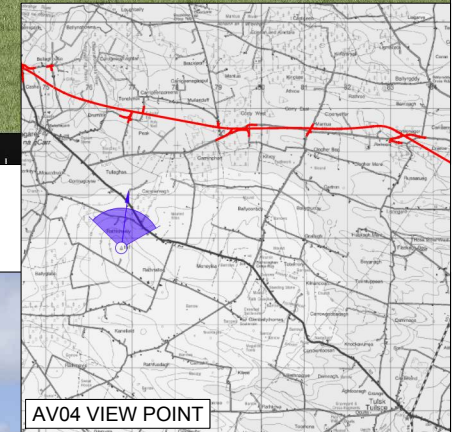
Title
Photomontage
AV03 Caran Fort
Sheet 3 of 3

Designed: PM	File:	Status: E.I.A.R.
Drawn: LA	Job No: 14.155	
Checked: BC	Scale: N.T.S. (@ A3)	Drawing No: Fig 14.37
Approved: JET	Date: December 2017	Rev:

DO NOT SCALE USE FIGURED DIMENSIONS ONLY



AV04 - RATHKINEELY
EXISTING VIEW WITHOUT PROPOSED ROAD DEVELOPMENT



AV04 - RATHKINEELY
VIEW WITH PROPOSED ROAD DEVELOPMENT IN PLACE (PRIOR TO LANDSCAPE PLANTING)

Ordnance Survey Ireland Licence No 2014/18/CCMA Roscommon County Council
© Ordnance Survey Ireland and Government of Ireland.



Roughan & O'Donovan-AECOM
Alliance

Arena House, Arena Road,
Sandyford, Dublin 18.
Tel : +353 (1) 2940800
Fax : +353 (1) 2940820
e-mail : info@rod.ie
Website : www.rod.ie
www.aecom.com

Project
**N5 BALLAGHADERREEN TO SCRAMOGE
ROAD PROJECT**

**ENVIRONMENTAL IMPACT
ASSESSMENT REPORT**

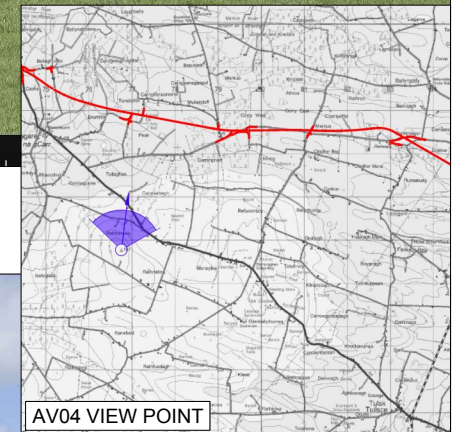
Title
Photomontage
AV04 Rathkineely
Sheet 1 of 2

Designed: PM	File:	Status: E.I.A.R.
Drawn: LA	Job No: 14.155	
Checked: BC	Scale: N.T.S. (@ A3)	Drawing No: Fig 14.38
Approved: JET	Date: December 2017	Rev:

DO NOT SCALE USE FIGURED DIMENSIONS ONLY



AV04 - RATHKINEELY
VIEW WITH REDLINE TO HIGHLIGHT WHERE PROPOSED ROAD DEVELOPMENT IS VISIBLE



AV04 - RATHKINEELY
VIEW WITH PROPOSED ROAD DEVELOPMENT IN PLACE (WITH LANDSCAPE PLANTING)

Ordnance Survey Ireland Licence No 2014/18/CCMA Roscommon County Council
© Ordnance Survey Ireland and Government of Ireland.



Arena House, Arena Road,
Sandyford, Dublin 18.
Tel : +353 (1) 2940800
Fax : +353 (1) 2940820
e-mail : info@rod.ie
Website : www.rod.ie
www.aecom.com

Roughan & O'Donovan-AECOM
Alliance


Project
**N5 BALLAGHADERREEN TO SCRAMOGE
ROAD PROJECT**

**ENVIRONMENTAL IMPACT
ASSESSMENT REPORT**


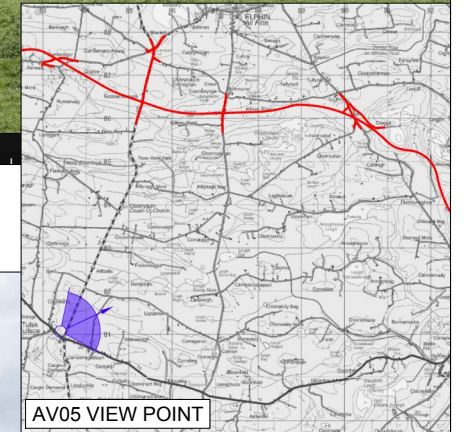
Title
Photomontage
AV04 Rathkineely
Sheet 2 of 2

Designed: PM	File:	Status: E.I.A.R.
Drawn: LA	Job No: 14.155	
Checked: BC	Scale: N.T.S. (@ A3)	Drawing No: Fig 14.39
Approved: JET	Date: December 2017	Rev:

DO NOT SCALE USE FIGURED DIMENSIONS ONLY



AV05 - TULSK
EXISTING VIEW WITHOUT PROPOSED ROAD DEVELOPMENT



AV05 - TULSK
VIEW WITH PROPOSED ROAD DEVELOPMENT IN PLACE (PRIOR TO LANDSCAPE PLANTING)

Ordnance Survey Ireland Licence No 2014/18/CCMA Roscommon County Council
© Ordnance Survey Ireland and Government of Ireland.



Roughan & O'Donovan-AECOM
Alliance

Arena House, Arena Road,
Sandyford, Dublin 18.
Tel : +353 (1) 2940800
Fax : +353 (1) 2940820
e-mail : info@rod.ie
Website : www.rod.ie

Project
**N5 BALLAGHADERREEN TO SCRAMOGE
ROAD PROJECT**

**ENVIRONMENTAL IMPACT
ASSESSMENT REPORT**

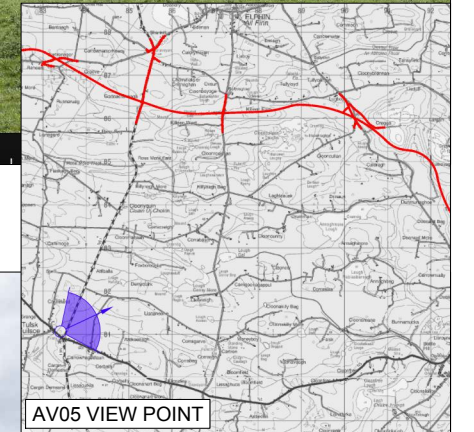
Title
Photomontage
AV05 Tusk
Sheet 1 of 2

Designed: PM	File:	Status: E.I.A.R.
Drawn: LA	Job No: 14.155	
Checked: BC	Scale: N.T.S. (@ A3)	Drawing No: Fig 14.40
Approved: JET	Date: December 2017	Rev:


DO NOT SCALE USE FIGURED DIMENSIONS ONLY



AV05 - TULSK
VIEW WITH REDLINE TO HIGHLIGHT WHERE PROPOSED ROAD DEVELOPMENT IS VISIBLE



AV05 VIEW POINT



AV05 - TULSK
VIEW WITH PROPOSED ROAD DEVELOPMENT IN PLACE (WITH LANDSCAPE PLANTING)

Ordnance Survey Ireland Licence No 2014/18/CCMA Roscommon County Council
© Ordnance Survey Ireland and Government of Ireland.



Arena House, Arena Road,
Sandyford, Dublin 18.
Tel : +353 (1) 2940800
Fax : +353 (1) 2940820
e-mail : info@rod.ie
Website : www.rod.ie
www.aecom.com

Roughan & O'Donovan-AECOM
Alliance

Project
**N5 BALLAGHADERREEN TO SCRAMOGE
ROAD PROJECT**

**ENVIRONMENTAL IMPACT
ASSESSMENT REPORT**

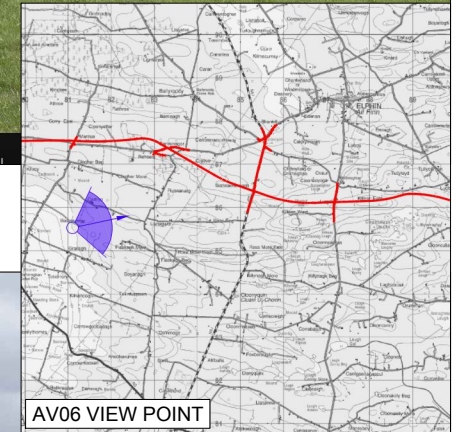
Title
Photomontage
AV05 Tusk
Sheet 2 of 2

Designed: PM	File:	Status: E.I.A.R.
Drawn: LA	Job No: 14.155	
Checked: BC	Scale: N.T.S. (@ A3)	Drawing No: Fig 14.41
Approved: JET	Date: December 2017	Rev:

DO NOT SCALE USE FIGURED DIMENSIONS ONLY



AV06 - BALLYMURRAY
EXISTING VIEW WITHOUT PROPOSED ROAD DEVELOPMENT



AV06 VIEW POINT



AV06 - BALLYMURRAY
VIEW WITH PROPOSED ROAD DEVELOPMENT IN PLACE (PRIOR TO LANDSCAPE PLANTING)

Ordnance Survey Ireland Licence No 2014/18/CCMA Roscommon County Council
© Ordnance Survey Ireland and Government of Ireland.



Arena House, Arena Road,
Sandyford, Dublin 18.
Tel : +353 (1) 2940800
Fax : +353 (1) 2940820
e-mail : info@rod.ie
Website : www.rod.ie
www.aecom.com

Roughan & O'Donovan-AECOM
Alliance

Project
**N5 BALLAGHADERREEN TO SCRAMOGE
ROAD PROJECT**

**ENVIRONMENTAL IMPACT
ASSESSMENT REPORT**

Title
Photomontage
AV06 Ballymurray
Sheet 1 of 2

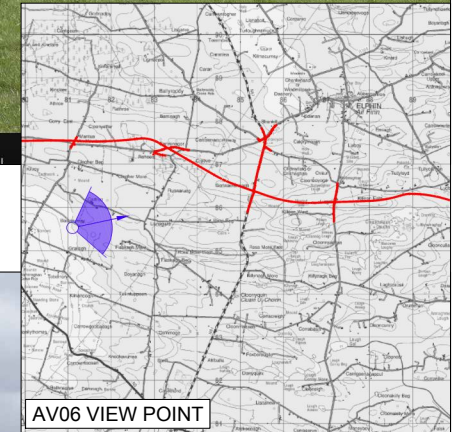
Designed: PM	File:	Status: E.I.A.R.
Drawn: LA	Job No: 14.155	
Checked: BC	Scale: N.T.S. (@ A3)	Drawing No: Fig 14.42
Approved: JET	Date: December 2017	Rev:

DO NOT SCALE USE FIGURED DIMENSIONS ONLY



AV06 - BALLYMURRAY
VIEW WITH REDLINE TO HIGHLIGHT WHERE PROPOSED ROAD DEVELOPMENT IS VISIBLE

70° 80° 90° 100° 110°



AV06 VIEW POINT



AV06 - BALLYMURRAY
VIEW WITH PROPOSED ROAD DEVELOPMENT IN PLACE (WITH LANDSCAPE PLANTING)

60° 70° 80° 90° 100° 110° 120° 130°

Ordnance Survey Ireland Licence No 2014/18/CCMA Roscommon County Council
© Ordnance Survey Ireland and Government of Ireland.



Arena House, Arena Road,
Sandyford, Dublin 18.
Tel : +353 (1) 2940800
Fax : +353 (1) 2940820
e-mail : info@rod.ie
Website : www.rod.ie
www.aecom.com


Project
**N5 BALLAGHADERREEN TO SCRAMOGE
ROAD PROJECT**

**ENVIRONMENTAL IMPACT
ASSESSMENT REPORT**

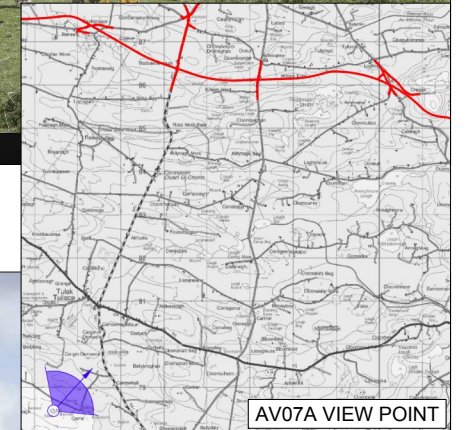
Title
Photomontage
AV06 Ballymurray
Sheet 2 of 2

Designed: PM	File:	Status: E.I.A.R.
Drawn: LA	Job No: 14.155	
Checked: BC	Scale: N.T.S. (@ A3)	Drawing No: Fig 14.43
Approved: JET	Date: December 2017	Rev:


DO NOT SCALE USE FIGURED DIMENSIONS ONLY



AV07A - CARNFREE
EXISTING VIEW WITHOUT PROPOSED ROAD DEVELOPMENT



AV07A VIEW POINT



AV07A - CARNFREE
VIEW WITH PROPOSED ROAD DEVELOPMENT IN PLACE (PRIOR TO LANDSCAPE PLANTING)

Ordnance Survey Ireland Licence No 2014/18/CCMA Roscommon County Council
© Ordnance Survey Ireland and Government of Ireland.



Arena House, Arena Road,
Sandyford, Dublin 18.
Tel : +353 (1) 2940800
Fax : +353 (1) 2940820
e-mail : info@rod.ie
Website : www.rod.ie
www.aecom.com


Project
**N5 BALLAGHADERREEN TO SCRAMOGE
ROAD PROJECT**

**ENVIRONMENTAL IMPACT
ASSESSMENT REPORT**

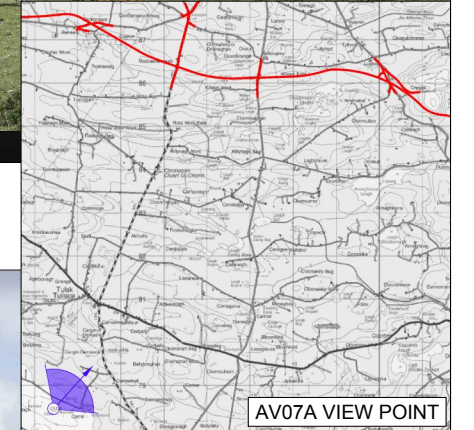
Title
Photomontage
AV07A Carnfree
Sheet 1 of 2

Designed: PM	File:	Status: E.I.A.R.
Drawn: LA	Job No: 14.155	
Checked: BC	Scale: N.T.S. (@ A3)	Drawing No: Fig 14.44
Approved: JET	Date: December 2017	Rev:


DO NOT SCALE USE FIGURED DIMENSIONS ONLY



AV07A - CARNFREE
VIEW WITH REDLINE TO HIGHLIGHT WHERE PROPOSED ROAD DEVELOPMENT IS VISIBLE



AV07A VIEW POINT



AV07A - CARNFREE
VIEW WITH PROPOSED ROAD DEVELOPMENT IN PLACE (WITH LANDSCAPE PLANTING)

Ordnance Survey Ireland Licence No 2014/18/CCMA Roscommon County Council
© Ordnance Survey Ireland and Government of Ireland.



Arena House, Arena Road,
Sandyford, Dublin 18.
Tel : +353 (1) 2940800
Fax : +353 (1) 2940820
e-mail : info@rod.ie
Website : www.rod.ie
www.aecom.com


Project
**N5 BALLAGHADERREEN TO SCRAMOGE
ROAD PROJECT**

**ENVIRONMENTAL IMPACT
ASSESSMENT REPORT**

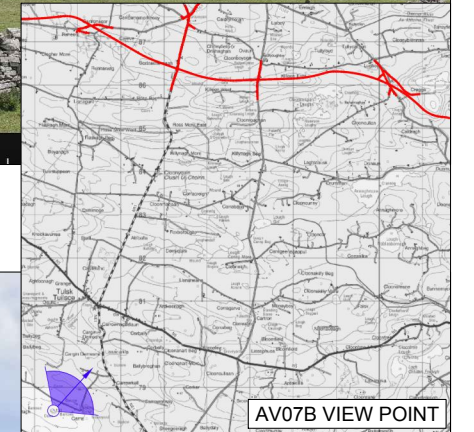
Title
Photomontage
AV07A Carnfree
Sheet 2 of 2

Designed: PM	File:	Status: E.I.A.R.
Drawn: LA	Job No: 14.155	
Checked: BC	Scale: N.T.S. (@ A3)	Drawing No: Fig 14.45
Approved: JET	Date: December 2017	Rev:


DO NOT SCALE USE FIGURED DIMENSIONS ONLY



AV07B - CARNFREE
EXISTING VIEW WITHOUT PROPOSED ROAD DEVELOPMENT



AV07B VIEW POINT



AV07B - CARNFREE
VIEW WITH PROPOSED ROAD DEVELOPMENT IN PLACE (PRIOR TO LANDSCAPE PLANTING)

Ordnance Survey Ireland Licence No 2014/18/CCMA Roscommon County Council
© Ordnance Survey Ireland and Government of Ireland.



Arena House, Arena Road,
Sandyford, Dublin 18.
Tel : +353 (1) 2940800
Fax : +353 (1) 2940820
e-mail : info@rod.ie
Website : www.rod.ie
www.aecom.com


Project
**N5 BALLAGHADERREEN TO SCRAMOGE
ROAD PROJECT**

**ENVIRONMENTAL IMPACT
ASSESSMENT REPORT**

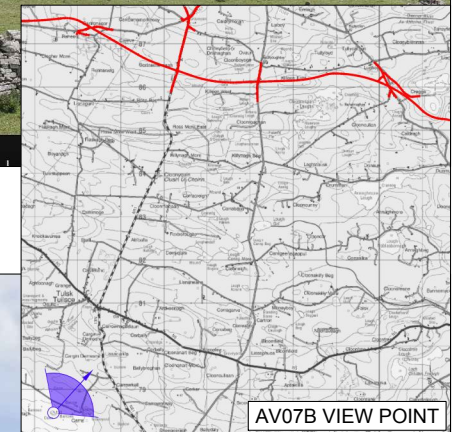
Title
Photomontage
AV07B Carnfree
Sheet 1 of 2

Designed: PM	File:	Status: E.I.A.R.
Drawn: LA	Job No: 14.155	
Checked: BC	Scale: N.T.S. (@ A3)	Drawing No: Fig 14.46
Approved: JET	Date: December 2017	Rev:


DO NOT SCALE USE FIGURED DIMENSIONS ONLY



AV07B - CARNFREE
VIEW WITH REDLINE TO HIGHLIGHT WHERE PROPOSED ROAD DEVELOPMENT IS VISIBLE



AV07B VIEW POINT



AV07B - CARNFREE
VIEW WITH PROPOSED ROAD DEVELOPMENT IN PLACE (WITH LANDSCAPE PLANTING)

Ordnance Survey Ireland Licence No 2014/18/CCMA Roscommon County Council
© Ordnance Survey Ireland and Government of Ireland.



Roughan & O'Donovan-AECOM
Alliance

Arena House, Arena Road,
Sandyford, Dublin 18.
Tel : +353 (1) 2940800
Fax : +353 (1) 2940820
e-mail : info@rod.ie
Website : www.rod.ie
www.aecom.com


Project
**N5 BALLAGHADERREEN TO SCRAMOGE
ROAD PROJECT**

**ENVIRONMENTAL IMPACT
ASSESSMENT REPORT**

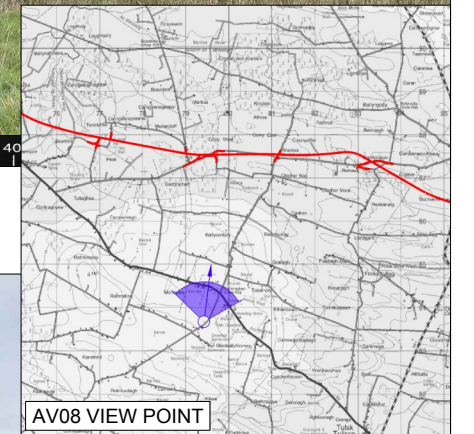
Title
Photomontage
AV07B Carnfree
Sheet 2 of 2

Designed: PM	File:	Status: E.I.A.R.
Drawn: LA	Job No: 14.155	
Checked: BC	Scale: N.T.S. (@ A3)	Drawing No: Fig 14.47
Approved: JET	Date: December 2017	Rev:

DO NOT SCALE USE FIGURED DIMENSIONS ONLY



AV08 - RATHNADARVE
EXISTING VIEW WITHOUT PROPOSED ROAD DEVELOPMENT



AV08 VIEW POINT



AV08 - RATHNADARVE
VIEW WITH PROPOSED ROAD DEVELOPMENT IN PLACE (PRIOR TO LANDSCAPE PLANTING)

Ordnance Survey Ireland Licence No 2014/18/CCMA Roscommon County Council
© Ordnance Survey Ireland and Government of Ireland.



Roughan & O'Donovan-AECOM
Alliance

Arena House, Arena Road,
Sandyford, Dublin 18.
Tel : +353 (1) 2940800
Fax : +353 (1) 2940820
e-mail : info@rod.ie
Website : www.rod.ie
www.aecom.com


Project
**N5 BALLAGHADERREEN TO SCRAMOGE
ROAD PROJECT**

**ENVIRONMENTAL IMPACT
ASSESSMENT REPORT**

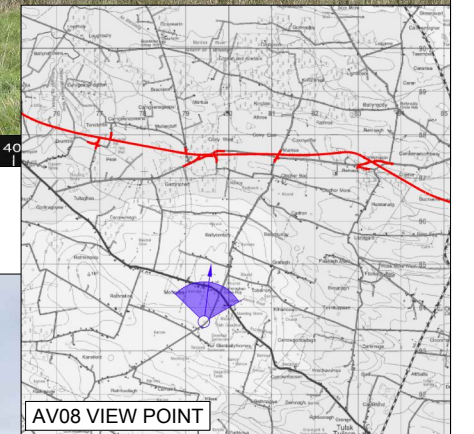
Title
Photomontage
AV08 Rathnadarve
Sheet 1 of 2

Designed: PM	File:	Status: E.I.A.R.
Drawn: LA	Job No: 14.155	
Checked: BC	Scale: N.T.S. (@ A3)	Drawing No: Fig 14.48
Approved: JET	Date: December 2017	Rev:


DO NOT SCALE USE FIGURED DIMENSIONS ONLY



AV08 - RATHNADARVE
VIEW WITH REDLINE TO HIGHLIGHT WHERE PROPOSED ROAD DEVELOPMENT IS VISIBLE



AV08 VIEW POINT



AV08 - RATHNADARVE
VIEW WITH PROPOSED ROAD DEVELOPMENT IN PLACE (WITH LANDSCAPE PLANTING)

Ordnance Survey Ireland Licence No 2014/18/CCMA Roscommon County Council
© Ordnance Survey Ireland and Government of Ireland.



Arena House, Arena Road,
Sandyford, Dublin 18.
Tel : +353 (1) 2940800
Fax : +353 (1) 2940820
e-mail : info@rod.ie
Website : www.rod.ie
www.aecom.com


Project
**N5 BALLAGHADERREEN TO SCRAMOGE
ROAD PROJECT**

**ENVIRONMENTAL IMPACT
ASSESSMENT REPORT**

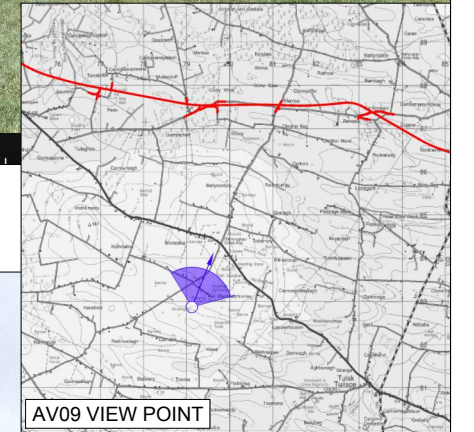
Title
Photomontage
AV08 Rathnadarve
Sheet 2 of 2

Designed: PM	File:	Status: E.I.A.R.
Drawn: LA	Job No: 14.155	
Checked: BC	Scale: N.T.S. (@ A3)	Drawing No: Fig 14.49
Approved: JET	Date: December 2017	Rev:


DO NOT SCALE USE FIGURED DIMENSIONS ONLY



AV09 - MUCKLAGHS
EXISTING VIEW WITHOUT PROPOSED ROAD DEVELOPMENT



AV09 VIEW POINT



AV09 - MUCKLAGHS
VIEW WITH PROPOSED ROAD DEVELOPMENT IN PLACE (PRIOR TO LANDSCAPE PLANTING)

Ordnance Survey Ireland Licence No 2014/18/CCMA Roscommon County Council
© Ordnance Survey Ireland and Government of Ireland.



Roughan & O'Donovan-AECOM
Alliance

Arena House, Arena Road,
Sandyford, Dublin 18.
Tel : +353 (1) 2940800
Fax : +353 (1) 2940820
e-mail : info@rod.ie
Website : www.rod.ie
www.aecom.com


Project
**N5 BALLAGHADERREEN TO SCRAMOGE
ROAD PROJECT**

**ENVIRONMENTAL IMPACT
ASSESSMENT REPORT**

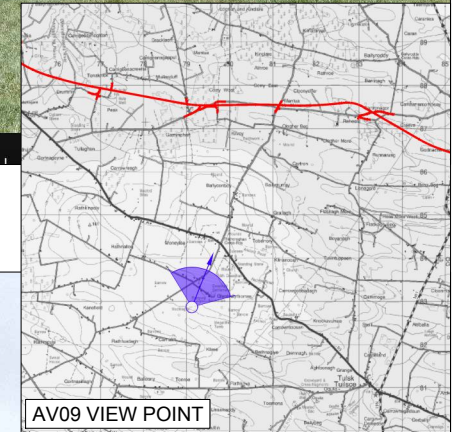
Title
Photomontage
AV09 Mucklaghs
Sheet 1 of 2

Designed: PM	File:	Status: E.I.A.R.
Drawn: LA	Job No: 14.155	
Checked: BC	Scale: N.T.S. (@ A3)	Drawing No: Fig 14.50
Approved: JET	Date: December 2017	Rev:


DO NOT SCALE USE FIGURED DIMENSIONS ONLY



AV09 - MUCKLAGHS
VIEW WITH REDLINE TO HIGHLIGHT WHERE PROPOSED ROAD DEVELOPMENT IS VISIBLE



AV09 VIEW POINT



AV09 - MUCKLAGHS
VIEW WITH PROPOSED ROAD DEVELOPMENT IN PLACE (WITH LANDSCAPE PLANTING)

Ordnance Survey Ireland Licence No 2014/18/CCMA Roscommon County Council
© Ordnance Survey Ireland and Government of Ireland.



Roughan & O'Donovan-AECOM
Alliance

Arena House, Arena Road,
Sandyford, Dublin 18.
Tel : +353 (1) 2940800
Fax : +353 (1) 2940820
e-mail : info@rod.ie
Website : www.rod.ie
www.aecom.com

Project
**N5 BALLAGHADERREEN TO SCRAMOGE
ROAD PROJECT**

**ENVIRONMENTAL IMPACT
ASSESSMENT REPORT**

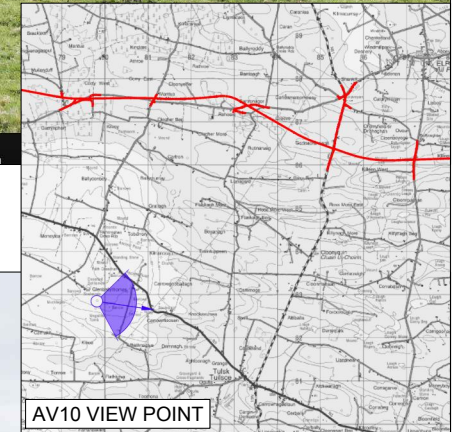
Title
Photomontage
AV09 Mucklaghs
Sheet 2 of 2

Designed: PM	File:	Status: E.I.A.R.
Drawn: LA	Job No: 14.155	
Checked: BC	Scale: N.T.S. (@ A3)	Drawing No: Fig 14.51
Approved: JET	Date: December 2017	Rev:

DO NOT SCALE USE FIGURED DIMENSIONS ONLY



AV10 - RELIG NA RIOGH
EXISTING VIEW WITHOUT PROPOSED ROAD DEVELOPMENT



AV10 VIEW POINT



AV10 - RELIG NA RIOGH
VIEW WITH PROPOSED ROAD DEVELOPMENT IN PLACE (PRIOR TO LANDSCAPE PLANTING)

Ordnance Survey Ireland Licence No 2014/18/CCMA Roscommon County Council
© Ordnance Survey Ireland and Government of Ireland.



Arena House, Arena Road,
Sandyford, Dublin 18.
Tel : +353 (1) 2940800
Fax : +353 (1) 2940820
e-mail : info@rod.ie
Website : www.rod.ie

Project
**N5 BALLAGHADERREEN TO SCRAMOGE
ROAD PROJECT**

**ENVIRONMENTAL IMPACT
ASSESSMENT REPORT**

Title
Photomontage
AV10 Relig na Riogh
Sheet 1 of 2

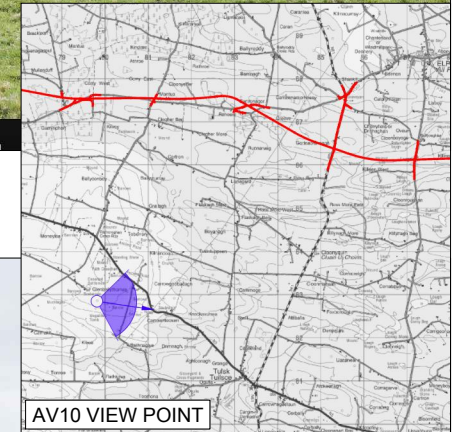
Designed: PM	File:	Status: E.I.A.R.
Drawn: LA	Job No: 14.155	
Checked: BC	Scale: N.T.S. (@ A3)	Drawing No: Fig 14.52
Approved: JET	Date: December 2017	Rev:

DO NOT SCALE USE FIGURED DIMENSIONS ONLY



AV10 - RELIG NA RIOGH
VIEW WITH REDLINE TO HIGHLIGHT WHERE PROPOSED ROAD DEVELOPMENT IS VISIBLE

80° 90° 100° 110° 120°



AV10 VIEW POINT



AV10 - RELIG NA RIOGH
VIEW WITH PROPOSED ROAD DEVELOPMENT IN PLACE (WITH LANDSCAPE PLANTING)

80° 90° 100° 110° 120° 130° 140°

Ordnance Survey Ireland Licence No 2014/18/CCMA Roscommon County Council
© Ordnance Survey Ireland and Government of Ireland.



Arena House, Arena Road,
Sandyford, Dublin 18.
Tel : +353 (1) 2940800
Fax : +353 (1) 2940820
e-mail : info@rod.ie
Website : www.rod.ie
www.aecom.com

Project
**N5 BALLAGHADERREEN TO SCRAMOGE
ROAD PROJECT**

**ENVIRONMENTAL IMPACT
ASSESSMENT REPORT**

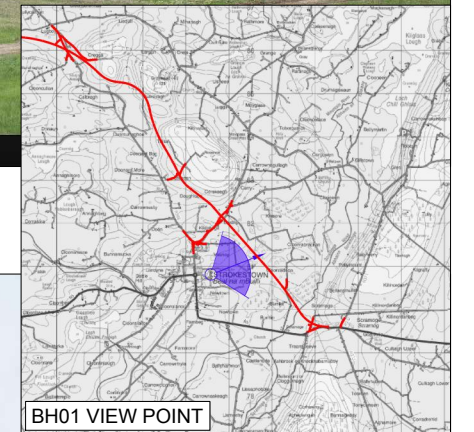
Title
Photomontage
AV10 Relig na Riogh
Sheet 2 of 2

Designed: PM	File:	Status: E.I.A.R.
Drawn: LA	Job No: 14.155	
Checked: BC	Scale: N.T.S. (@ A3)	Drawing No: Fig 14.53
Approved: JET	Date: December 2017	Rev:

DO NOT SCALE USE FIGURED DIMENSIONS ONLY



BH01 - STROKESTOWN HOUSE (2ND FLOOR LEVEL)
EXISTING VIEW WITHOUT PROPOSED ROAD DEVELOPMENT



BH01 - STROKESTOWN HOUSE (2ND FLOOR LEVEL)
VIEW WITH PROPOSED ROAD DEVELOPMENT IN PLACE (PRIOR TO LANDSCAPE PLANTING)

Ordnance Survey Ireland Licence No 2014/18/CCMA Roscommon County Council
© Ordnance Survey Ireland and Government of Ireland.



Arena House, Arena Road,
Sandyford, Dublin 18.
Tel : +353 (1) 2940800
Fax : +353 (1) 2940820
e-mail : info@rod.ie
Website : www.rod.ie
www.aecom.com

Roughan & O'Donovan-AECOM
Alliance

Project
**N5 BALLAGHADERREEN TO SCRAMOGE
ROAD PROJECT**

**ENVIRONMENTAL IMPACT
ASSESSMENT REPORT**

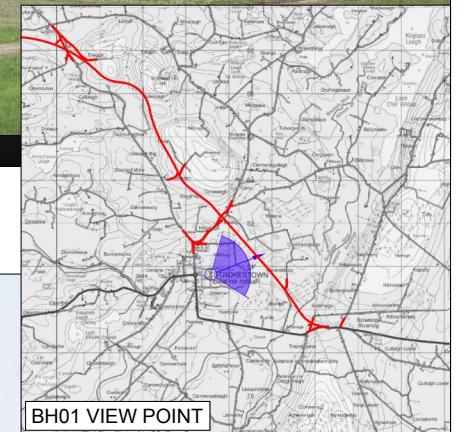
Title
Photomontage
BH01 Strokestown House (2nd Floor Level)
Sheet 1 of 2

Designed: PM	File:	Status: E.I.A.R.
Drawn: LA	Job No: 14.155	
Checked: BC	Scale: N.T.S. (@ A3)	Drawing No: Fig 14.54
Approved: JET	Date: December 2017	Rev:

DO NOT SCALE USE FIGURED DIMENSIONS ONLY



BH01 - STROKESTOWN HOUSE (2ND FLOOR LEVEL)
VIEW WITH REDLINE TO HIGHLIGHT WHERE PROPOSED ROAD DEVELOPMENT IS VISIBLE



BH01 - STROKESTOWN HOUSE (2ND FLOOR LEVEL)
VIEW WITH PROPOSED ROAD DEVELOPMENT IN PLACE (WITH LANDSCAPE PLANTING)

Ordnance Survey Ireland Licence No 2014/18/CCMA Roscommon County Council
© Ordnance Survey Ireland and Government of Ireland.



Arena House, Arena Road,
Sandyford, Dublin 18.
Tel : +353 (1) 2940800
Fax : +353 (1) 2940820
e-mail : info@rod.ie
Website : www.rod.ie
www.aecom.com

Roughan & O'Donovan-AECOM
Alliance


Project
**N5 BALLAGHADERREEN TO SCRAMOGE
ROAD PROJECT**

**ENVIRONMENTAL IMPACT
ASSESSMENT REPORT**

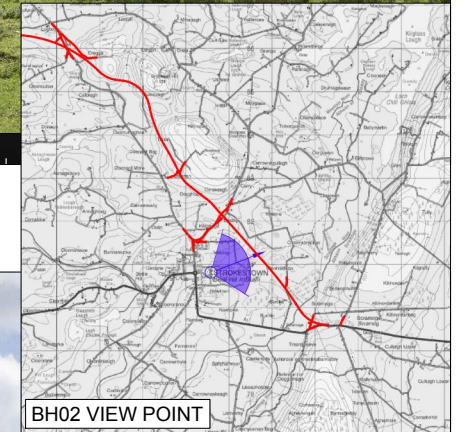
Title
Photomontage
BH01 Strokestown House (2nd Floor Level)
Sheet 2 of 2

Designed: PM	File:	Status: E.I.A.R.
Drawn: LA	Job No: 14.155	
Checked: BC	Scale: N.T.S. (@ A3)	Drawing No: Fig 14.55
Approved: JET	Date: December 2017	Rev:


DO NOT SCALE USE FIGURED DIMENSIONS ONLY



BH02 - STROKESTOWN HOUSE (GROUND FLOOR LEVEL)
EXISTING VIEW WITHOUT PROPOSED ROAD DEVELOPMENT



BH02 VIEW POINT



BH02 - STROKESTOWN HOUSE (GROUND FLOOR LEVEL)
VIEW WITH PROPOSED ROAD DEVELOPMENT IN PLACE (PRIOR TO LANDSCAPE PLANTING)

Ordnance Survey Ireland Licence No 2014/18/CCMA Roscommon County Council
© Ordnance Survey Ireland and Government of Ireland.



Roughan & O'Donovan-AECOM
Alliance

Arena House, Arena Road,
Sandyford, Dublin 18.
Tel : +353 (1) 2940800
Fax : +353 (1) 2940820
e-mail : info@rod.ie
Website : www.rod.ie


Project
**N5 BALLAGHADERREEN TO SCRAMOGE
ROAD PROJECT**

**ENVIRONMENTAL IMPACT
ASSESSMENT REPORT**

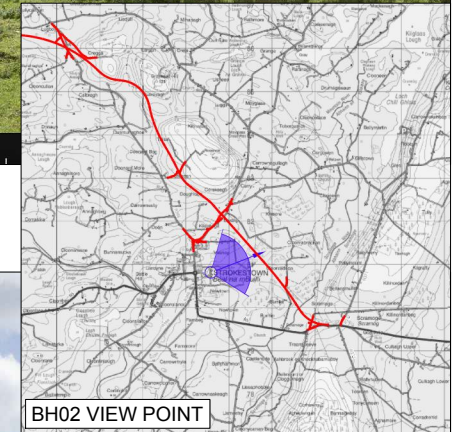
Title
Photomontage
BH02 Strokestown House (Ground Floor Level)
Sheet 1 of 2

Designed: PM	File:	Status: E.I.A.R.
Drawn: LA	Job No: 14.155	
Checked: BC	Scale: N.T.S. (@ A3)	Drawing No: Fig 14.56
Approved: JET	Date: December 2017	Rev:


DO NOT SCALE USE FIGURED DIMENSIONS ONLY



BH02 - STROKESTOWN HOUSE (GROUND FLOOR LEVEL)
VIEW WITH REDLINE TO HIGHLIGHT WHERE PROPOSED ROAD DEVELOPMENT IS VISIBLE



BH02 VIEW POINT



BH02 - STROKESTOWN HOUSE (GROUND FLOOR LEVEL)
VIEW WITH PROPOSED ROAD DEVELOPMENT IN PLACE (WITH LANDSCAPE PLANTING)

Ordnance Survey Ireland Licence No 2014/18/CCMA Roscommon County Council
© Ordnance Survey Ireland and Government of Ireland.



Roughan & O'Donovan-AECOM
Alliance

Arena House, Arena Road,
Sandyford, Dublin 18.
Tel : +353 (1) 2940800
Fax : +353 (1) 2940820
e-mail : info@rod.ie
Website : www.rod.ie


Project
**N5 BALLAGHADERREEN TO SCRAMOGE
ROAD PROJECT**

**ENVIRONMENTAL IMPACT
ASSESSMENT REPORT**

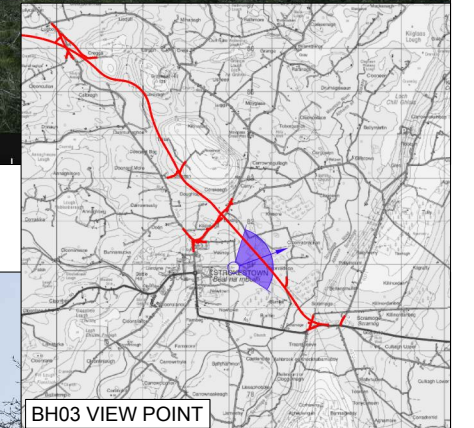
Title
Photomontage
BH02 Strokestown House (Ground Floor Level)
Sheet 2 of 2

Designed: PM	File:	Status: E.I.A.R.
Drawn: LA	Job No: 14.155	
Checked: BC	Scale: N.T.S. (@ A3)	Drawing No: Fig 14.57
Approved: JET	Date: December 2017	Rev:


DO NOT SCALE USE FIGURED DIMENSIONS ONLY



BH03 - URNEY CHURCH
EXISTING VIEW WITHOUT PROPOSED ROAD DEVELOPMENT



BH03 VIEW POINT



BH03 - URNEY CHURCH
VIEW WITH PROPOSED ROAD DEVELOPMENT IN PLACE (PRIOR TO LANDSCAPE PLANTING)

Ordnance Survey Ireland Licence No 2014/18/CCMA Roscommon County Council
© Ordnance Survey Ireland and Government of Ireland.



Roughan & O'Donovan-AECOM
Alliance

Arena House, Arena Road,
Sandyford, Dublin 18.
Tel : +353 (1) 2940800
Fax : +353 (1) 2940820
e-mail : info@rod.ie
Website : www.rod.ie
www.aecom.com


Project
**N5 BALLAGHADERREEN TO SCRAMOGE
ROAD PROJECT**

**ENVIRONMENTAL IMPACT
ASSESSMENT REPORT**

Title
Photomontage
BH03 Urney Church
Sheet 1 of 2

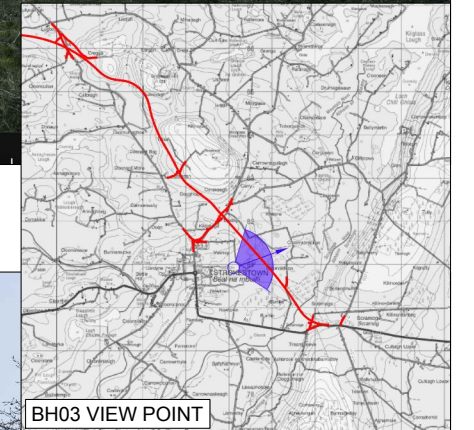
Designed: PM	File:	Status: E.I.A.R.
Drawn: LA	Job No: 14.155	
Checked: BC	Scale: N.T.S. (@ A3)	Drawing No: Fig 14.58
Approved: JET	Date: December 2017	Rev:

DO NOT SCALE USE FIGURED DIMENSIONS ONLY




BH03 - URNEY CHURCH
VIEW WITH REDLINE TO HIGHLIGHT WHERE PROPOSED ROAD DEVELOPMENT IS VISIBLE

50° 60° 70° 80° 90°



BH03 VIEW POINT



BH03 - URNEY CHURCH
VIEW WITH PROPOSED ROAD DEVELOPMENT IN PLACE (WITH LANDSCAPE PLANTING)

50° 60° 70° 80° 90° 100° 110°

Ordnance Survey Ireland Licence No 2014/18/CCMA Roscommon County Council
© Ordnance Survey Ireland and Government of Ireland.



Roughan & O'Donovan-AECOM
Alliance

Arena House, Arena Road,
Sandyford, Dublin 18.
Tel : +353 (1) 2940800
Fax : +353 (1) 2940820
e-mail : info@rod.ie
Website : www.rod.ie
www.aecom.com

Project
**N5 BALLAGHADERREEN TO SCRAMOGE
ROAD PROJECT**

**ENVIRONMENTAL IMPACT
ASSESSMENT REPORT**

Title
Photomontage
BH03 Urney Church
Sheet 2 of 2

Designed: PM	File:	Status: E.I.A.R.
Drawn: LA	Job No: 14.155	
Checked: BC	Scale: N.T.S. (@ A3)	Drawing No: Fig 14.59
Approved: JET	Date: December 2017	Rev:

DO NOT SCALE USE FIGURED DIMENSIONS ONLY